



# CITY OF FRANKLIN

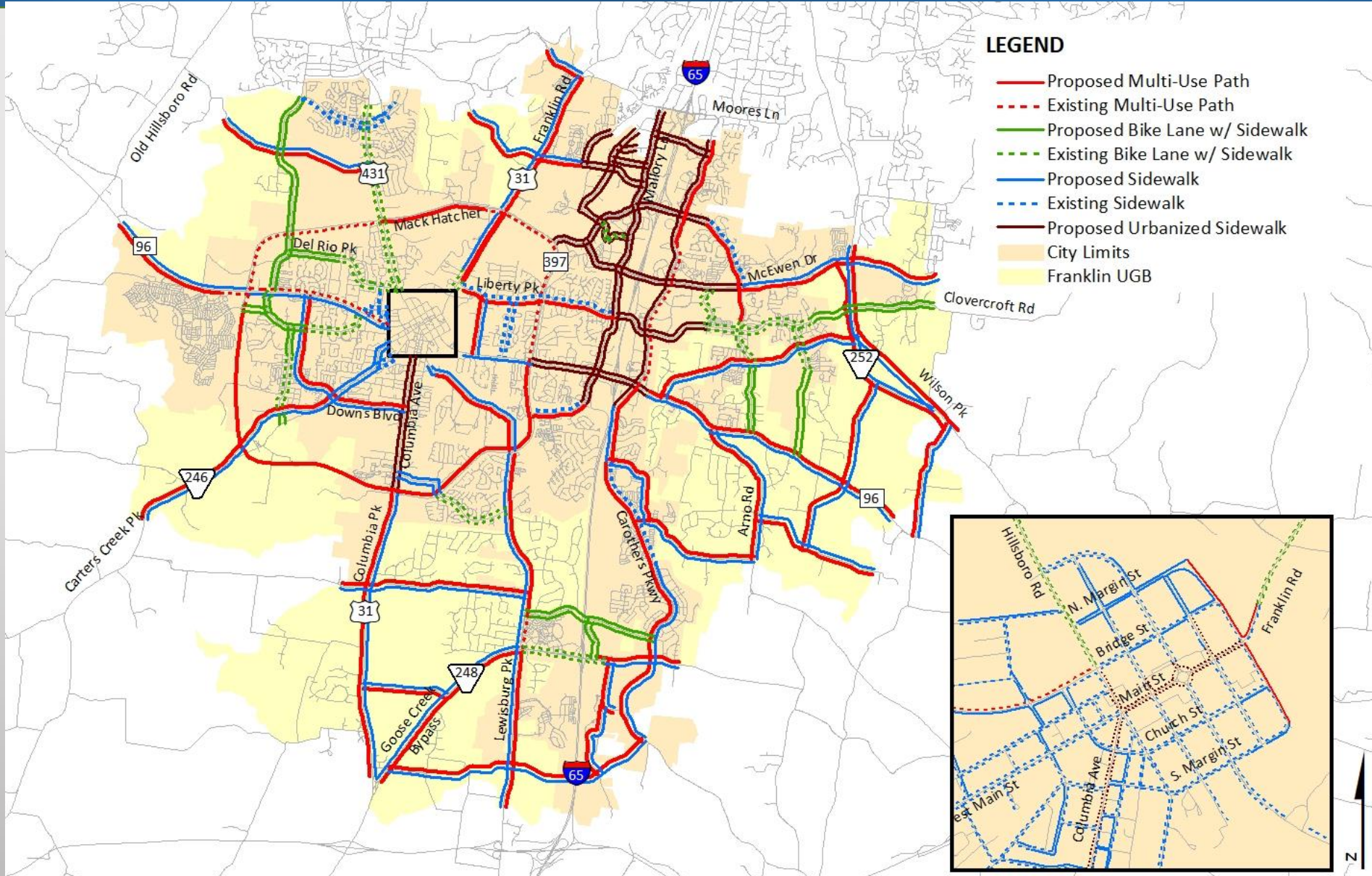
SIDEWALK GAP PRESENTATION

NOVEMBER 2023

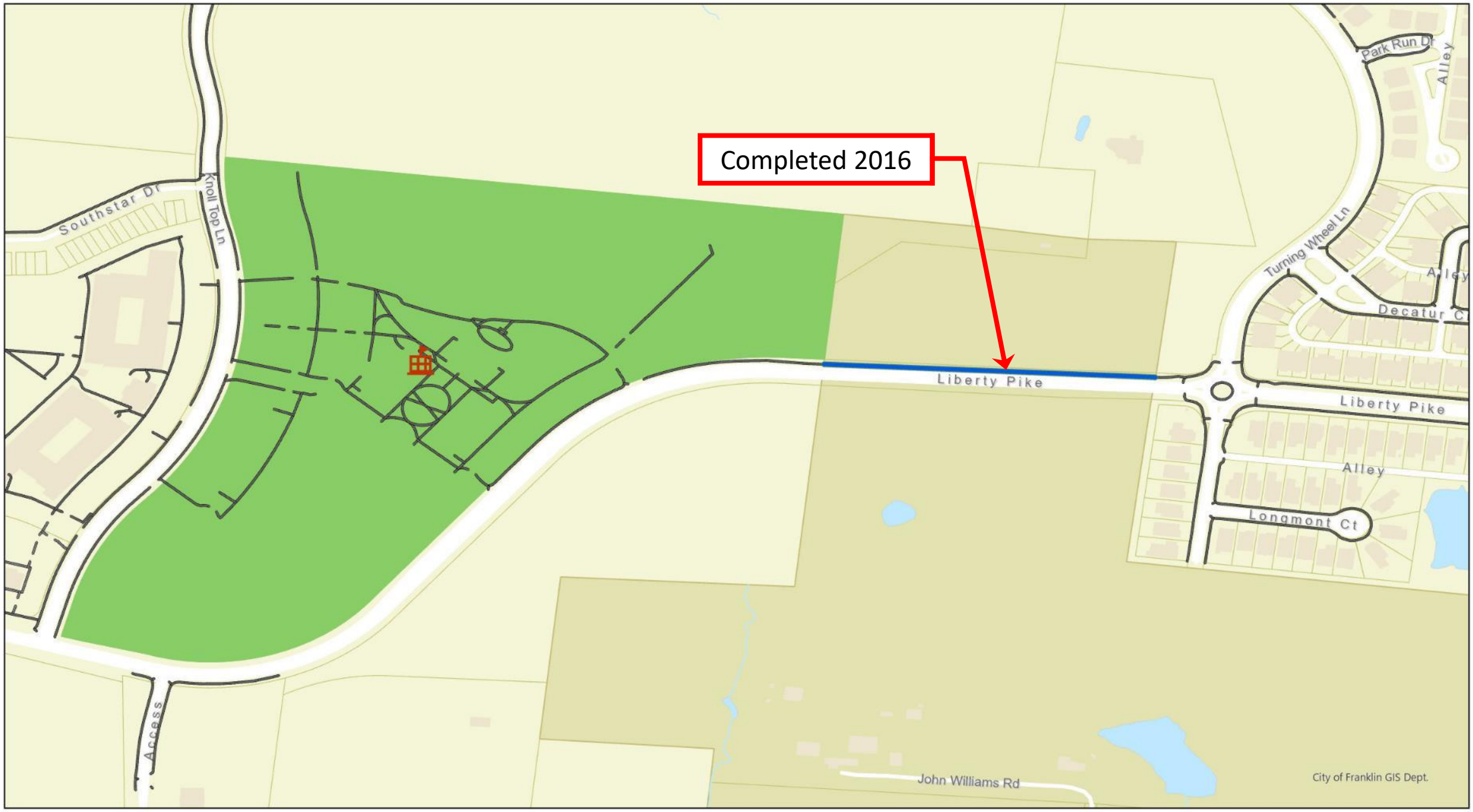




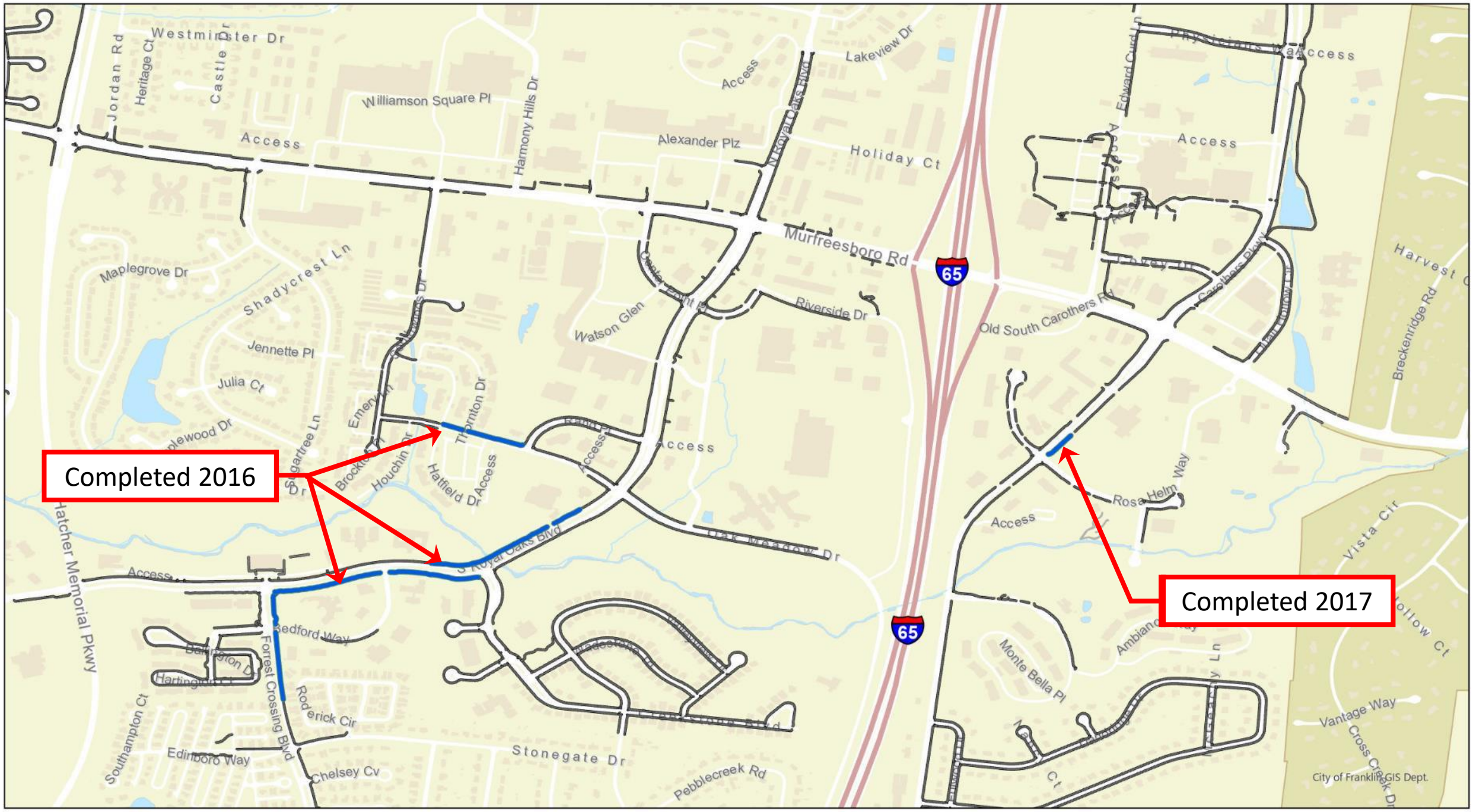
# Comprehensive Transportation Network Plan



Completed 2016



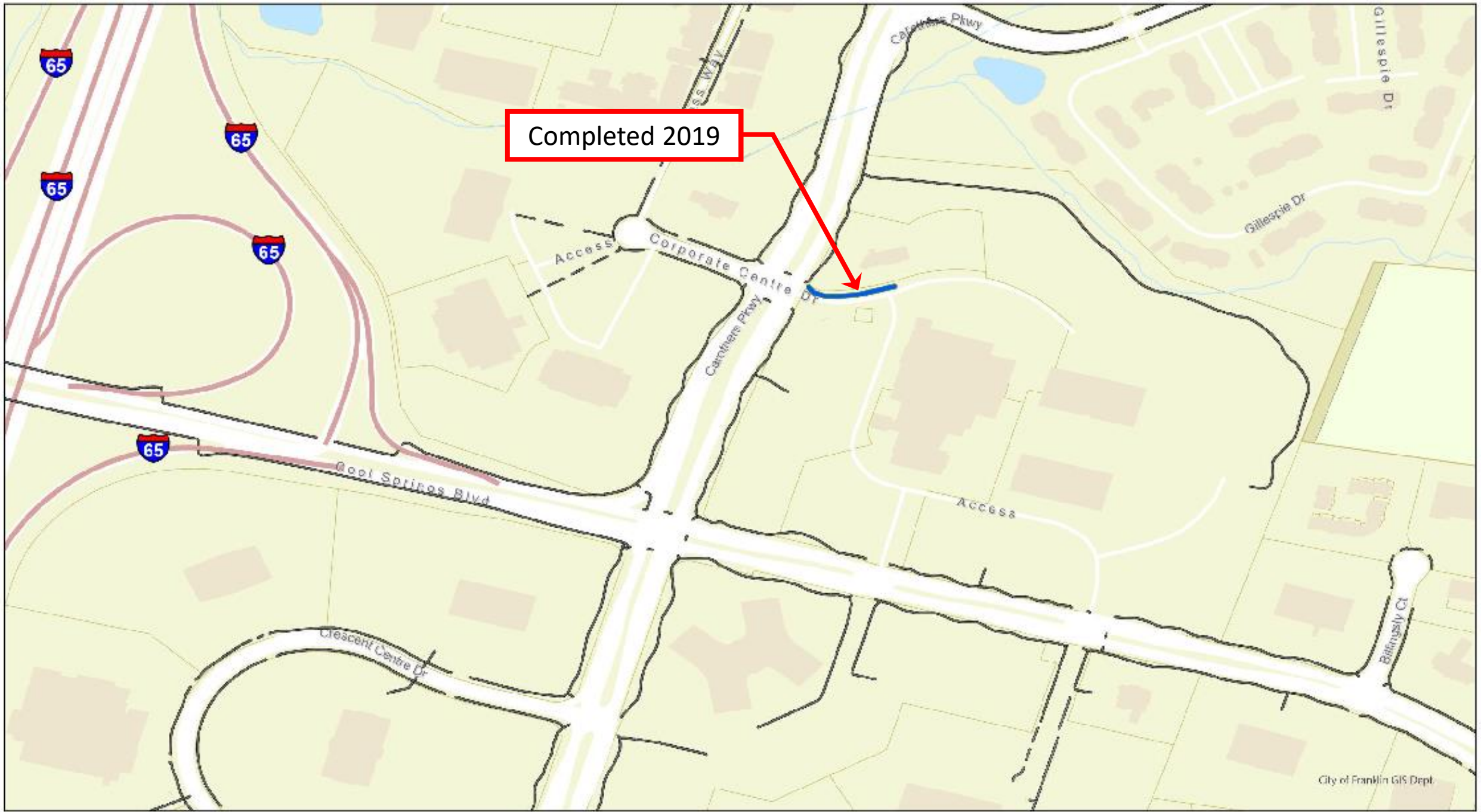




Completed 2016

Completed 2017



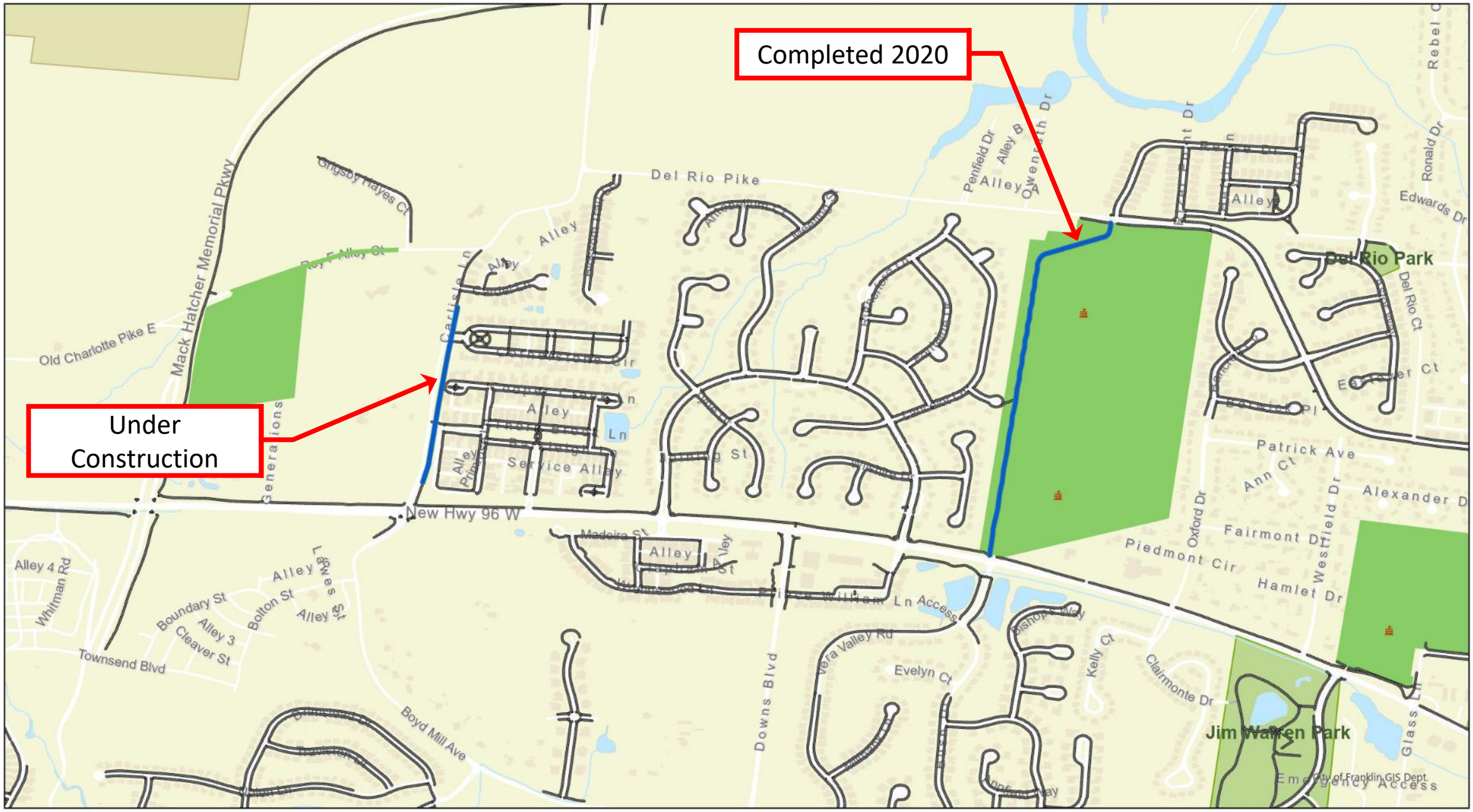


Completed 2019



Completed 2020

Under Construction





Completed 2021



# Sidewalk Gap Program

## FY 2024



### City of Franklin Sidewalk Program

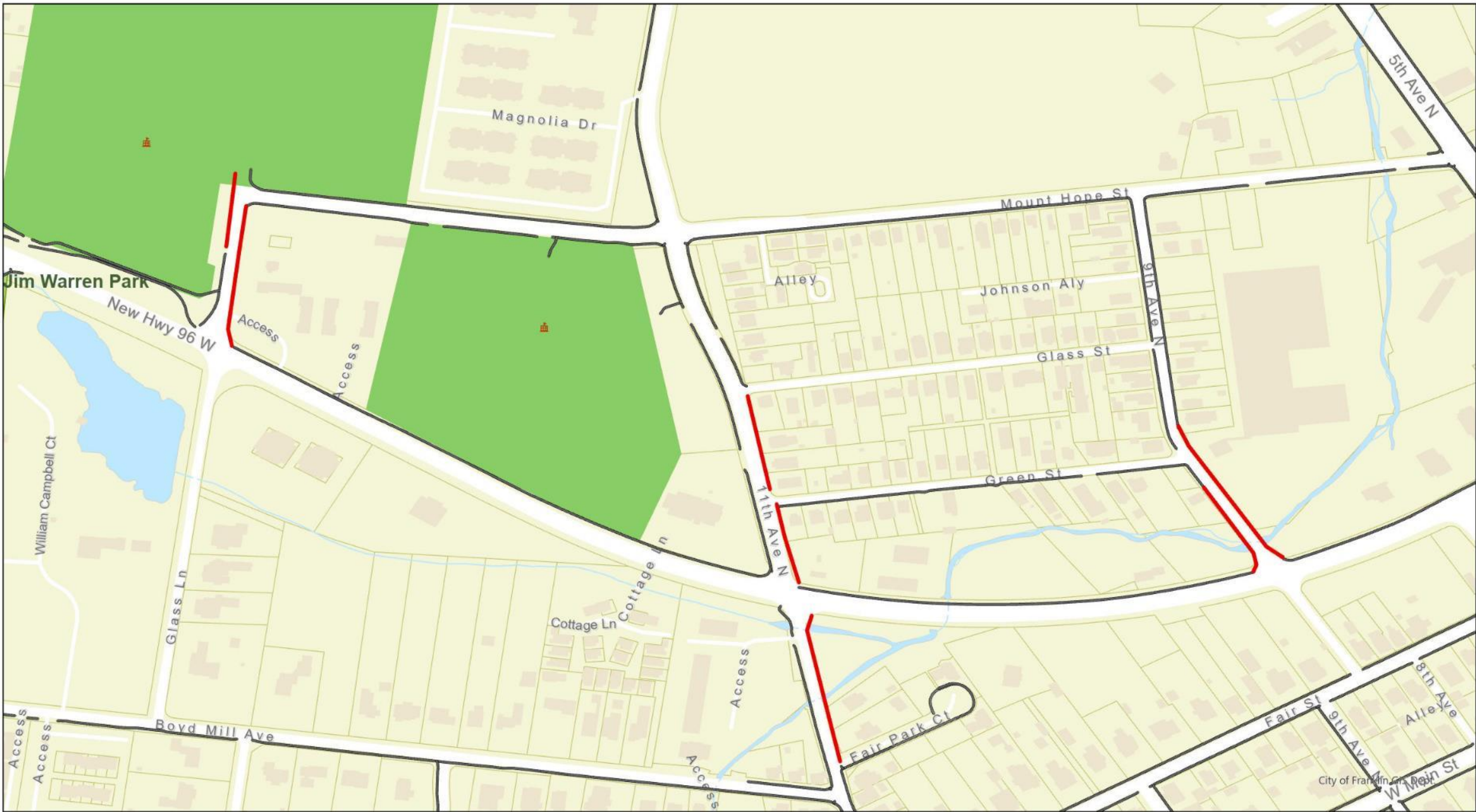
- The City of Franklin Annual Budget includes approximately \$250,000 of Sidewalk Gap Funding.
  - Funding is prioritized based on the following:
    - Constructability
      - **Easy Gaps:** “Easy” gaps do not require any easements or design
      - **Moderately Difficult Gaps:** Design and easement acquisition required. Project includes minor grading, walls, bridge modifications and utility relocations.
      - **Hard Gaps:** Significant design, right-of-way and construction required to include grading, walls, bridge modifications and utility relocations.
    - Accessibility request
    - Public support and input
    - Proximity to schools, transit, parks and public services
    - Adjacent Thoroughfare
      - Along designated major thoroughfares
      - No existing sidewalk
      - Evidence of pedestrian traffic
      - No future reconstruction or improvements are planned within the next 15 years by the City or State
- Projects over \$500,000 are typically included in the City’s Capital Investment Plan
- The City does not typically install new sidewalks within older residential subdivisions



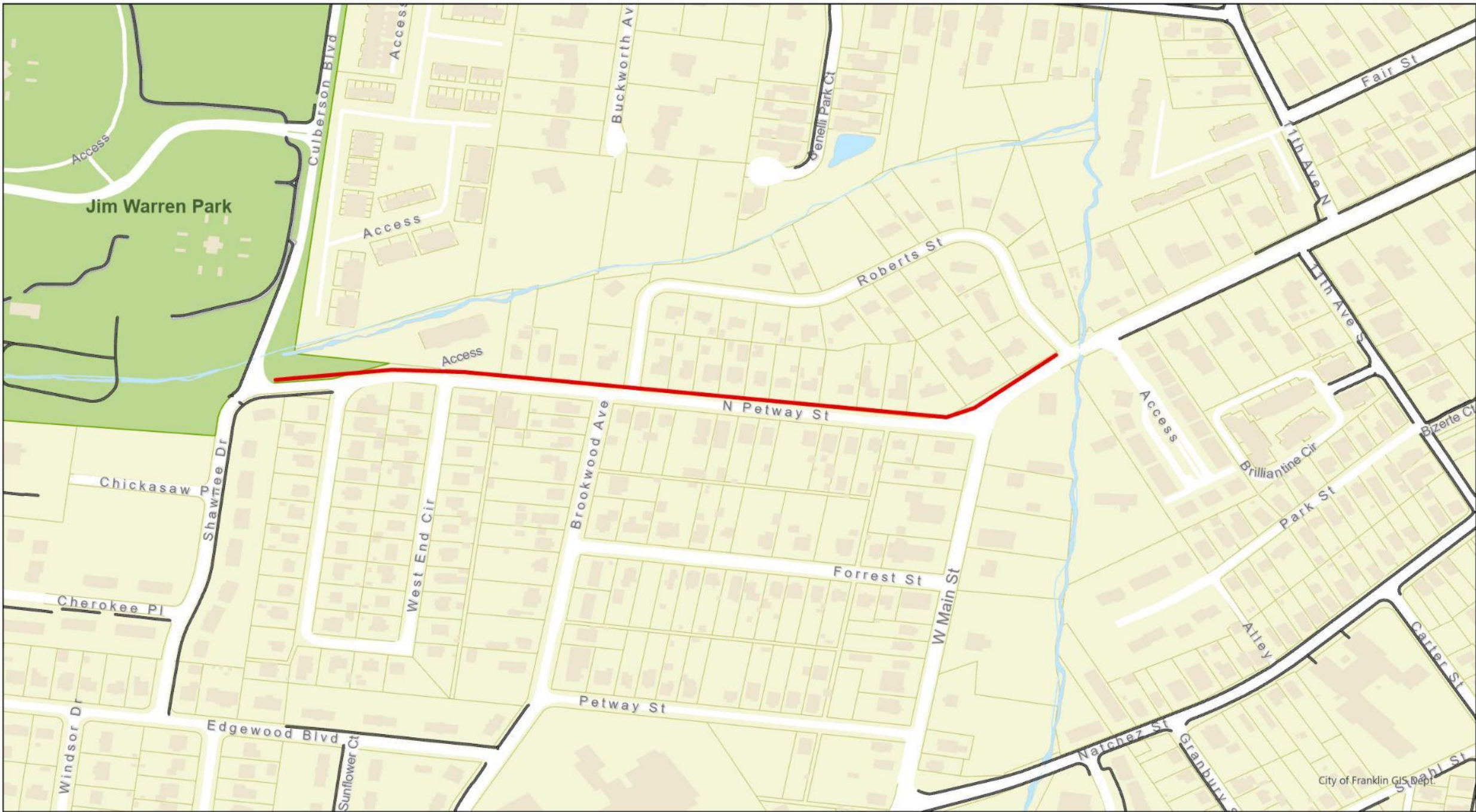


# Potential Sidewalk Projects

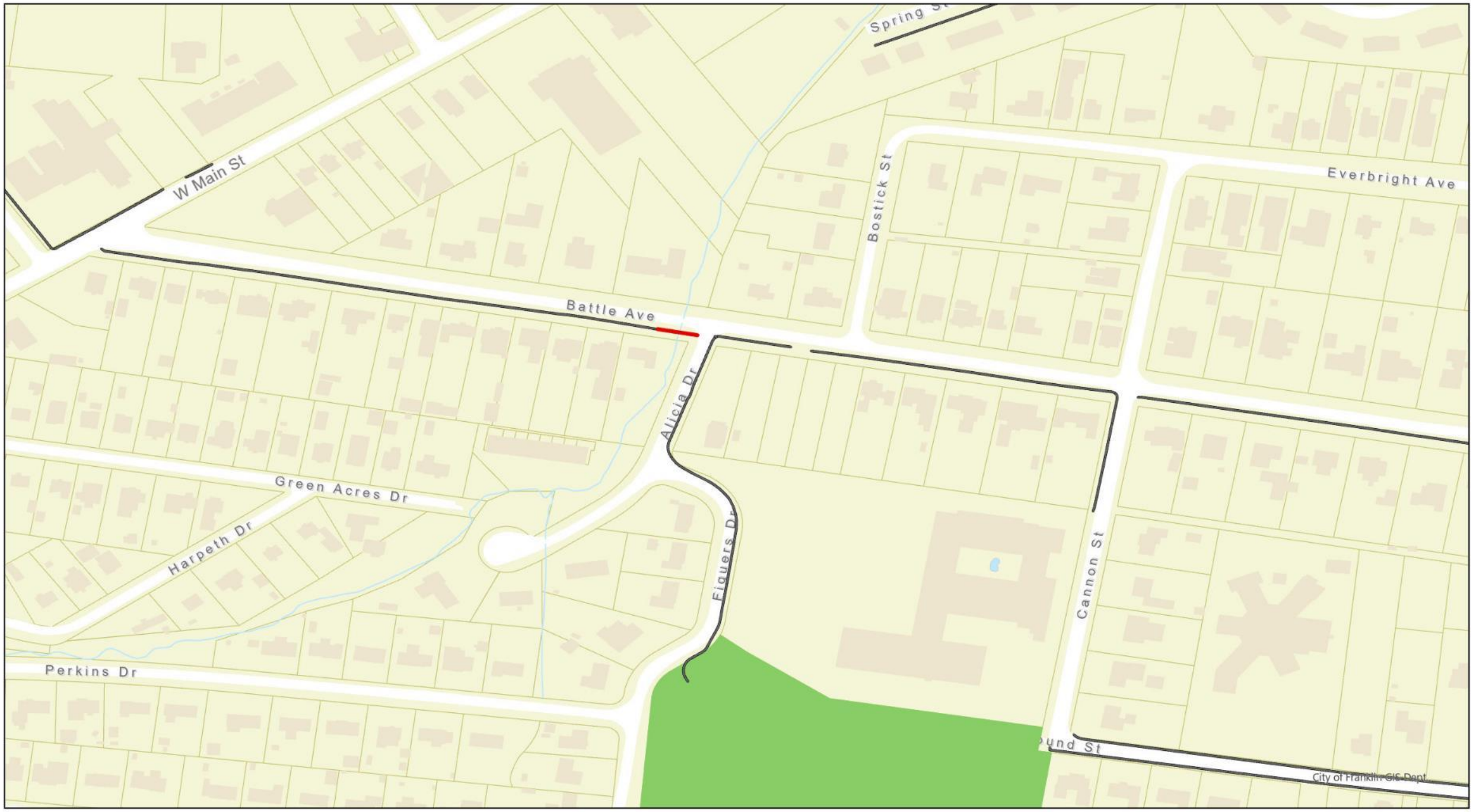
Easy Gaps:			
Roadway	From	To	Notes
Glass Ln	SR96W	Freedom Intermediate School	
Echo Ln	BGA	Echo Park	HOA should participate at 50% and dedicate ROW
Nichol Mill Ln	308 Mallory Station Road		
General George Patton Dr	Mallory Station Rd	City of Brentwood	
Oak Meadow Dr	Post Office Property		
Willowsprings Blvd	Horon Ln	Downs Blvd	
Moderately Difficult Gaps			
Roadway	From	To	Notes
11th Ave N	SR96W	Glass St	Design, Storm and Walls Required.
Murfreesboro Rd Gap Project	I-65	Mack Hatcher Memorial Pkwy	Design, Landscaping and Grading.
Carothers Parkway	Long Lane	Harpeth River	Design and Grading required.
Seaboard Lane	Aspen Grove Drive	Mallory Station Rd	Design, Grading, Walls and Signal Design required
Mallory Station Road	Mallory Lane	Seaboard Lane	Design, Grading, and Signal Design required
Alpine Ct.			
Hard Gaps			
Roadway	From	To	Notes
11th Ave N	Fair Park Ct	SR96W	Design, Bridge Modifications, Storm, Signal Modification and Utility Relocation required
9th Ave N	SR96W	Glass St	Design, Bridge Modifications, Storm, and Utility Relocation required
Hillsboro Rd	Fulton Greer Ln	North of Harpeth River	Design, Bridge Modification and Storm required
Mack Hatcher Memorial Pkwy	Franklin Road	Hillsboro Road	Design and Bridge Modification required
E. Fowlkes St	Lewisburg Ave	Columbia Ave	Design, ROW, Storm, Utility Relocation required
Battle Ave Bridge Replacement	Sharps Branch	Sharps Branch	Design, Bridge and Utility Modification
Carothers Parkway	Long Lane	Harpeth River	Design and Grading required.
Carothers Pkwy	Williamson County Hospital		Design, Right-of-Way, Grading, Walls and Utility Modification required
Oxford Glen Drive	Candytuft Ct	East McEwen Drive	Design, ROW, Grading and retaining walls required
South Margin St and 1st Ave North	3rd Ave	East Main Street	Design, Right-of-Way, Grading, and Utility Modification required
2nd Ave N	Bridge Steet	North Margin Street	Design, Right-of-way, Grading, and Utility Modification required
North Margin Street	3rd Ave N	5th Ave North	Design, Right-of-way, Grading, and Utility Modification required
Seaboard Lane	Mallory Station Rd	Brentwood City Limits	Design, Right-of-way, Grading, Signal Design and Utility Modification required
Mallory Station Road	Seaboard Lane	Franklin Road	Design, Grading,, Signal Design and CSX Crossing required
North Petway Street	West Main Street	Shawnee Drive	Design, Right-of-Way, Grading, and Utility Modification required











W Main St

Spring St

Bostick St

Everbright Ave

Battle Ave

Alicia Dr

Green Acres Dr

Harpeth Dr

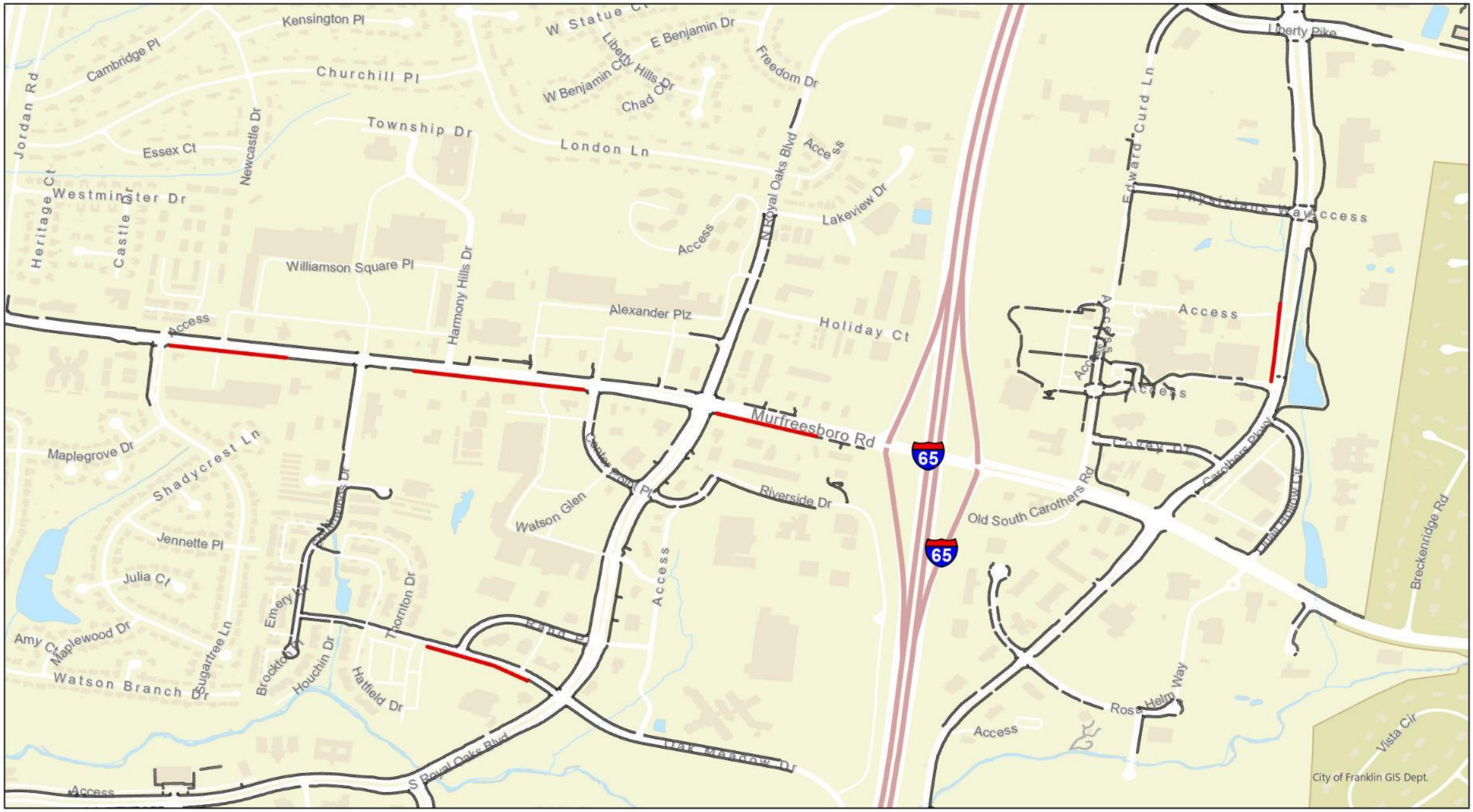
Perkins Dr

Fiquers Dr

Cannon St

ound St

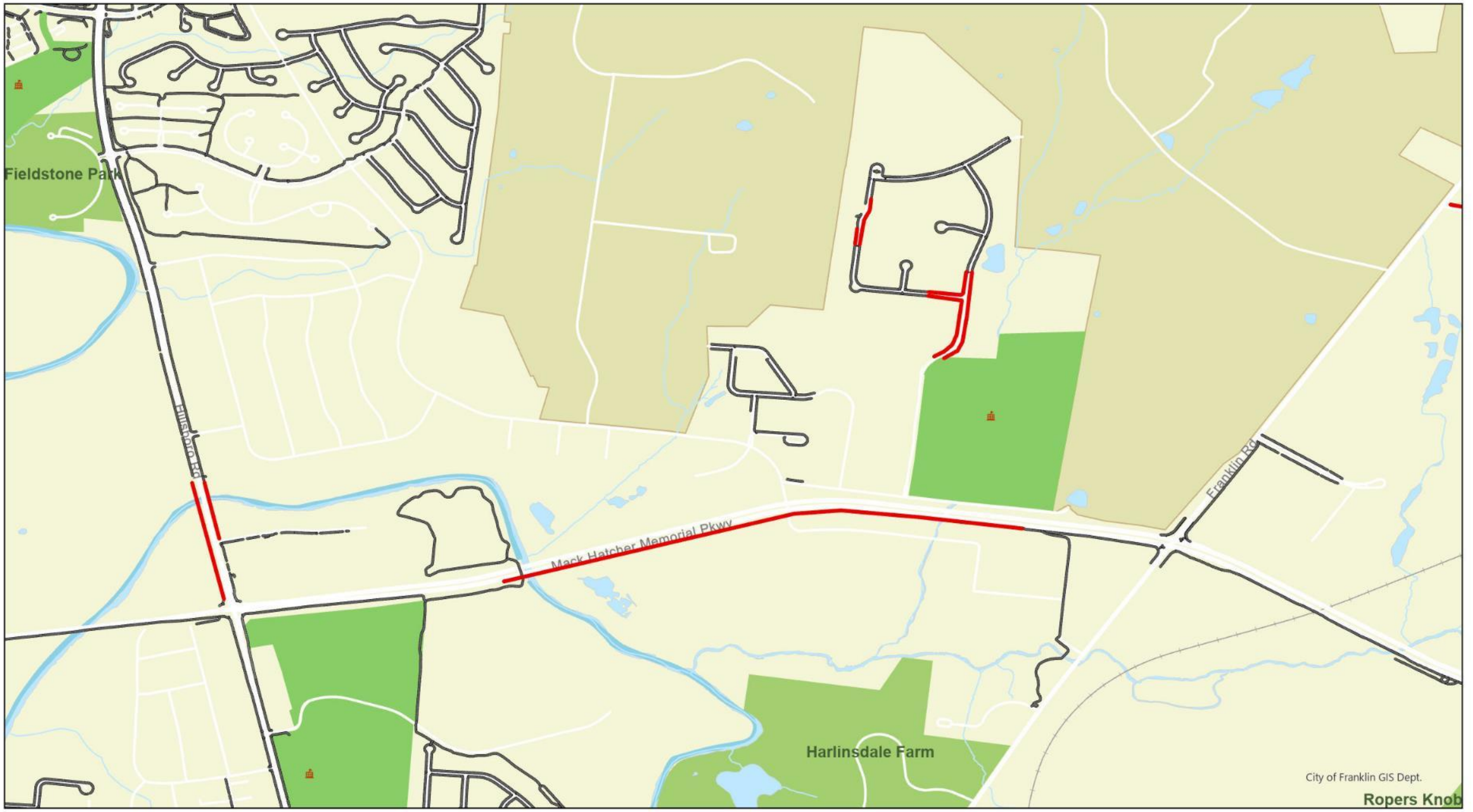












Fieldstone Park

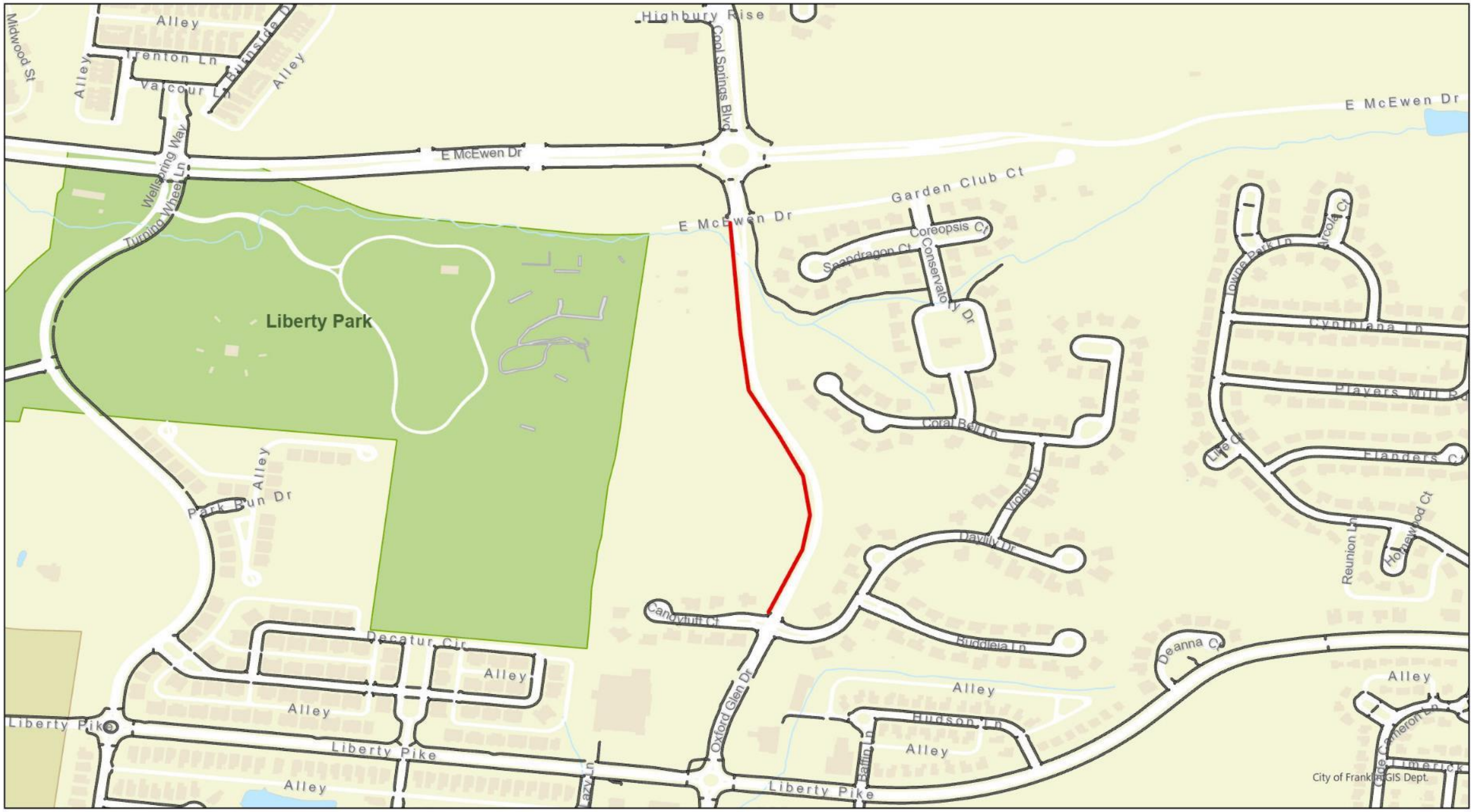
Millstone Rd

Meck Hatcher Memorial Pkwy

Franklin Rd

Harlinsdale Farm





Mapwood St

Alley  
Fenton Ln  
Vancour Ln  
Alley

Highbury Rise

Cool Springs Blvd

E McEwen Dr

Wellspring Way  
Turning Wheel Ln

E McEwen Dr

E McEwen Dr

Garden Club Ct

Liberty Park

Spandragon Ct  
Coreopsis Ct  
Conservation Dr

Lowbe Park Ln  
Arcola Ct

Alley  
Park Bun Dr

Cynthiana Ln  
Players Mill Rd

Coral Bell Ln

Flanders Ct

Dayilly Dr

Reunion Ln  
Hollyhock Ct

Canoyana Ct

Burglars Ln

Deanna Ct

Liberty Pike

Decatur Cir

Alley

Alley

Alley

Alley

Liberty Pike

Hudson Ln  
Alley

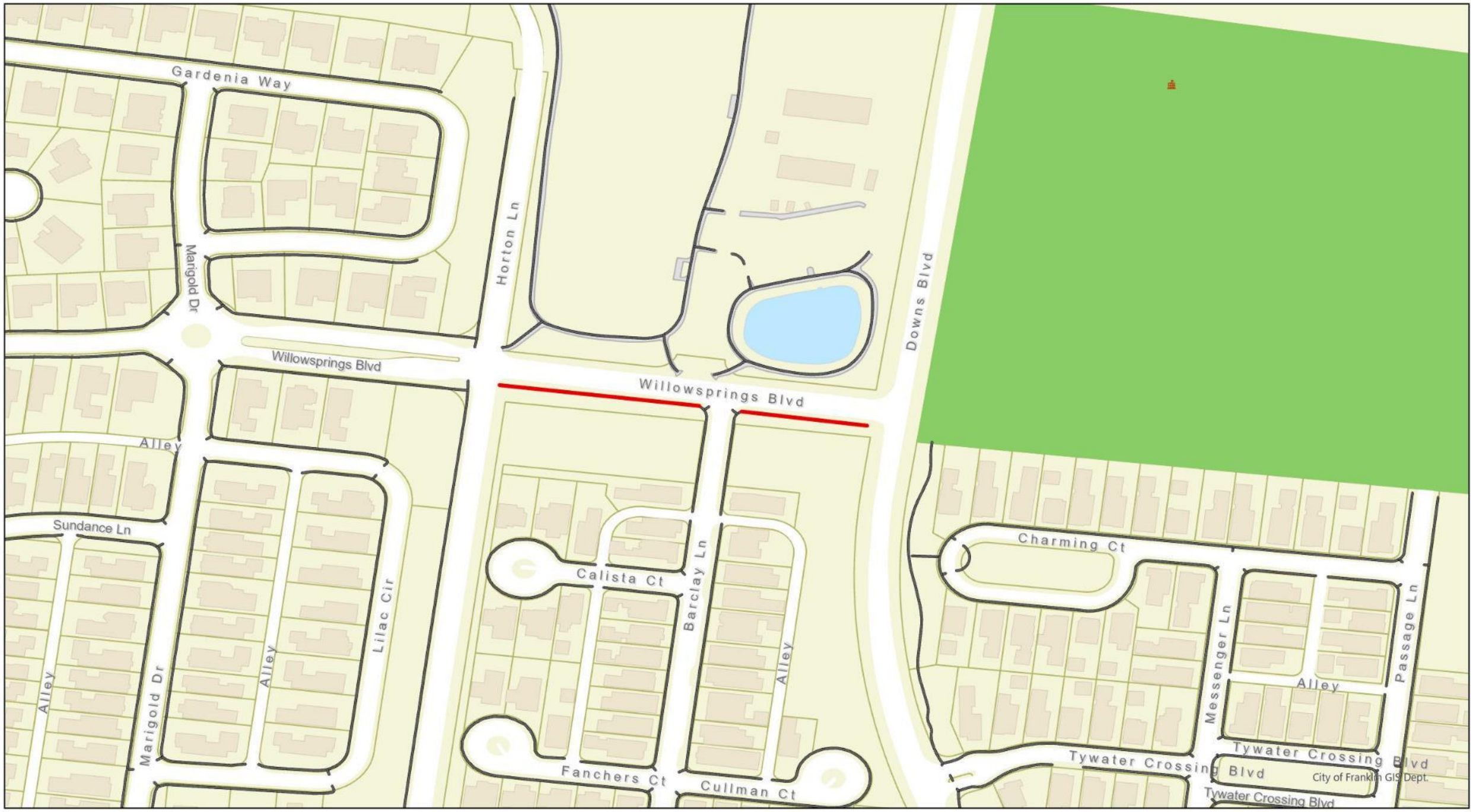
Alley  
Cameron Ln

Alley

Liberty Pike

City of Franklin GIS Dept.





Gardenia Way

Marigold Dr

Horton Ln

Downs Blvd

Willowsprings Blvd

Willowsprings Blvd

Alley

Sundance Ln

Marigold Dr

Alley

Lilac Cir

Calista Ct

Barclay Ln

Alley

Fanchers Ct

Cullman Ct

Charming Ct

Messenger Ln

Alley

Passage Ln

Tywater Crossing Blvd

Tywater Crossing Blvd

City of Franklin GIS Dept.



# Questions ?

