

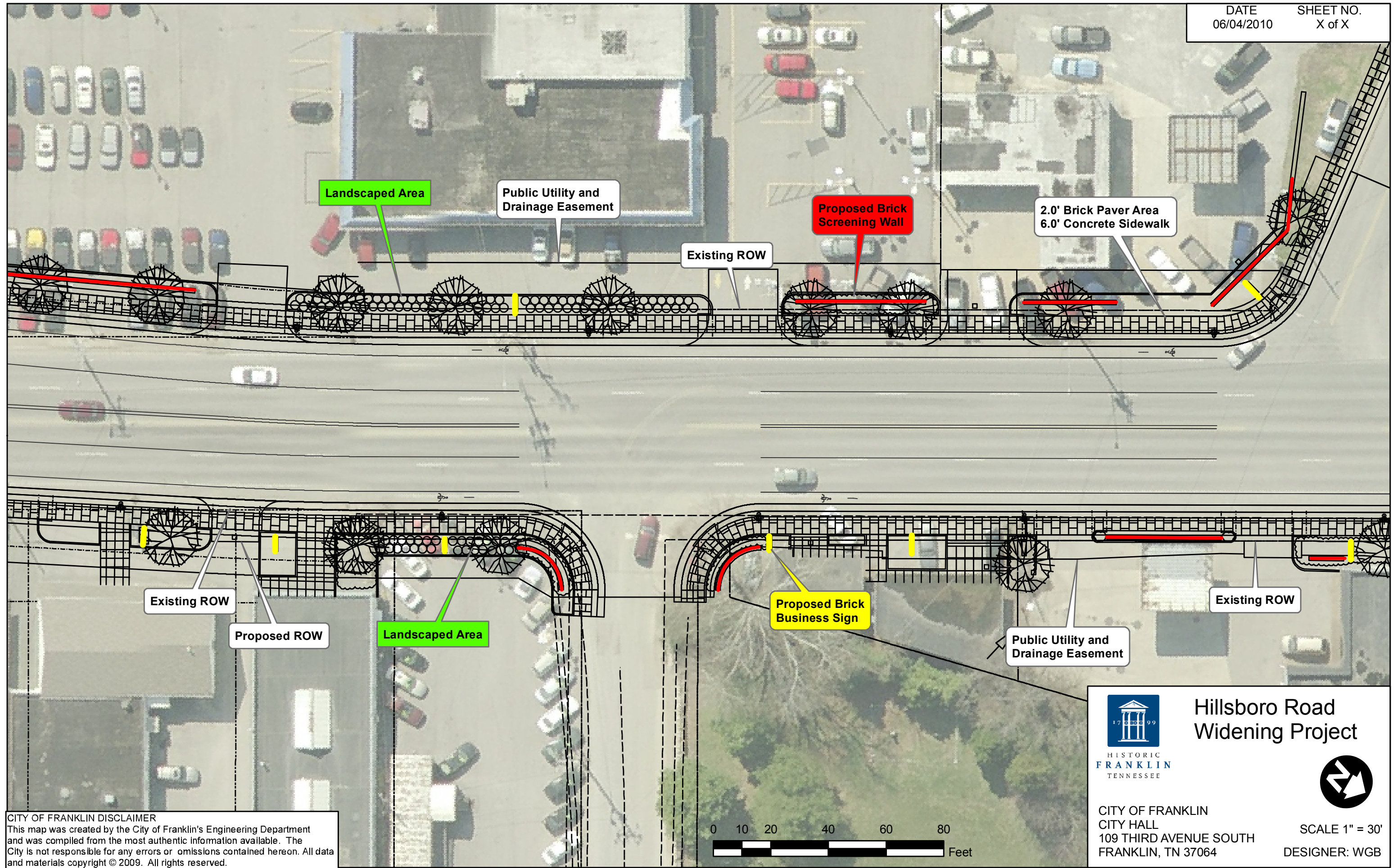
CITY OF FRANKLIN DISCLAIMER
 This map was created by the City of Franklin's Engineering Department and was compiled from the most authentic information available. The City is not responsible for any errors or omissions contained hereon. All data and materials copyright © 2009. All rights reserved.

HISTORIC
FRANKLIN
TENNESSEE


Hillsboro Road Widening Project

CITY OF FRANKLIN
 CITY HALL
 109 THIRD AVENUE SOUTH
 FRANKLIN, TN 37064

SCALE 1" = 30'
 DESIGNER: WGB



CITY OF FRANKLIN DISCLAIMER
 This map was created by the City of Franklin's Engineering Department and was compiled from the most authentic information available. The City is not responsible for any errors or omissions contained hereon. All data and materials copyright © 2009. All rights reserved.



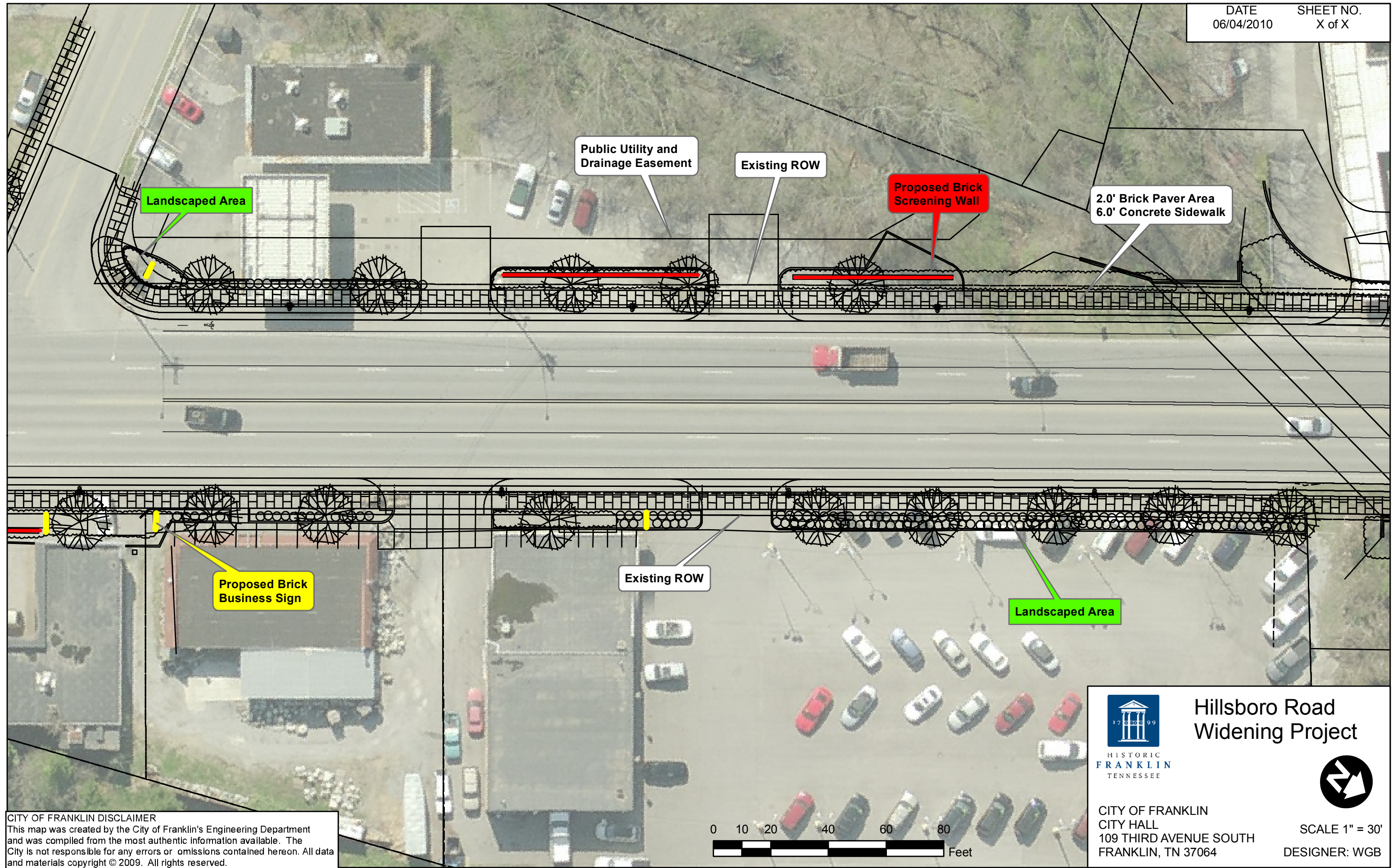


**Hillsboro Road
Widening Project**



SCALE 1" = 30'
DESIGNER: WGB

CITY OF FRANKLIN
 CITY HALL
 109 THIRD AVENUE SOUTH
 FRANKLIN, TN 37064



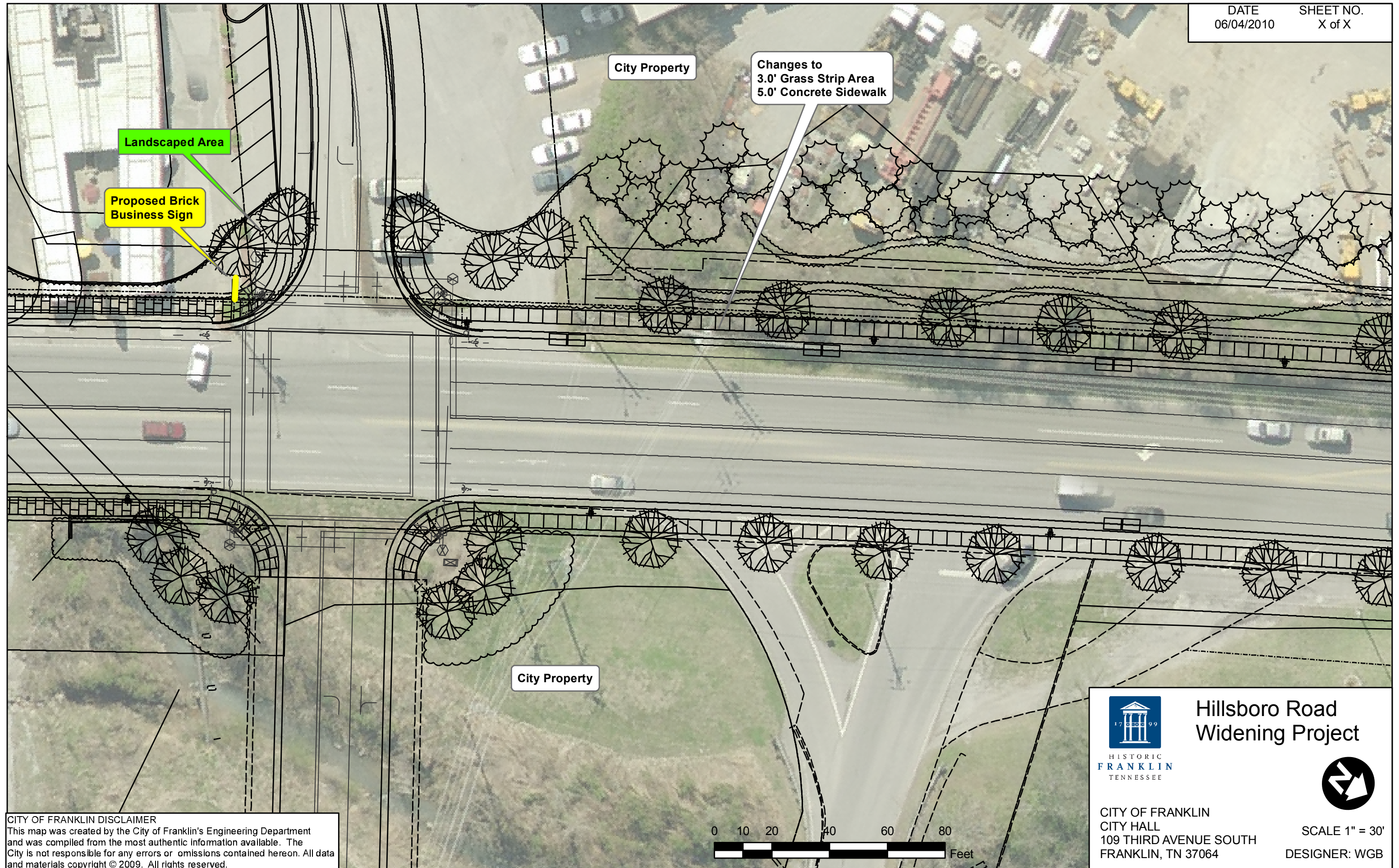
CITY OF FRANKLIN DISCLAIMER
This map was created by the City of Franklin's Engineering Department and was compiled from the most authentic information available. The City is not responsible for any errors or omissions contained hereon. All data and materials copyright © 2009. All rights reserved.

 **Hillsboro Road Widening Project**



CITY OF FRANKLIN
CITY HALL
109 THIRD AVENUE SOUTH
FRANKLIN, TN 37064

SCALE 1" = 30'
DESIGNER: WGB



CITY OF FRANKLIN DISCLAIMER
This map was created by the City of Franklin's Engineering Department and was compiled from the most authentic information available. The City is not responsible for any errors or omissions contained hereon. All data and materials copyright © 2009. All rights reserved.




Hillsboro Road Widening Project




CITY OF FRANKLIN
CITY HALL
109 THIRD AVENUE SOUTH
FRANKLIN, TN 37064

SCALE 1" = 30'
DESIGNER: WGB



CITY OF FRANKLIN DISCLAIMER
This map was created by the City of Franklin's Engineering Department and was compiled from the most authentic information available. The City is not responsible for any errors or omissions contained hereon. All data and materials copyright © 2009. All rights reserved.

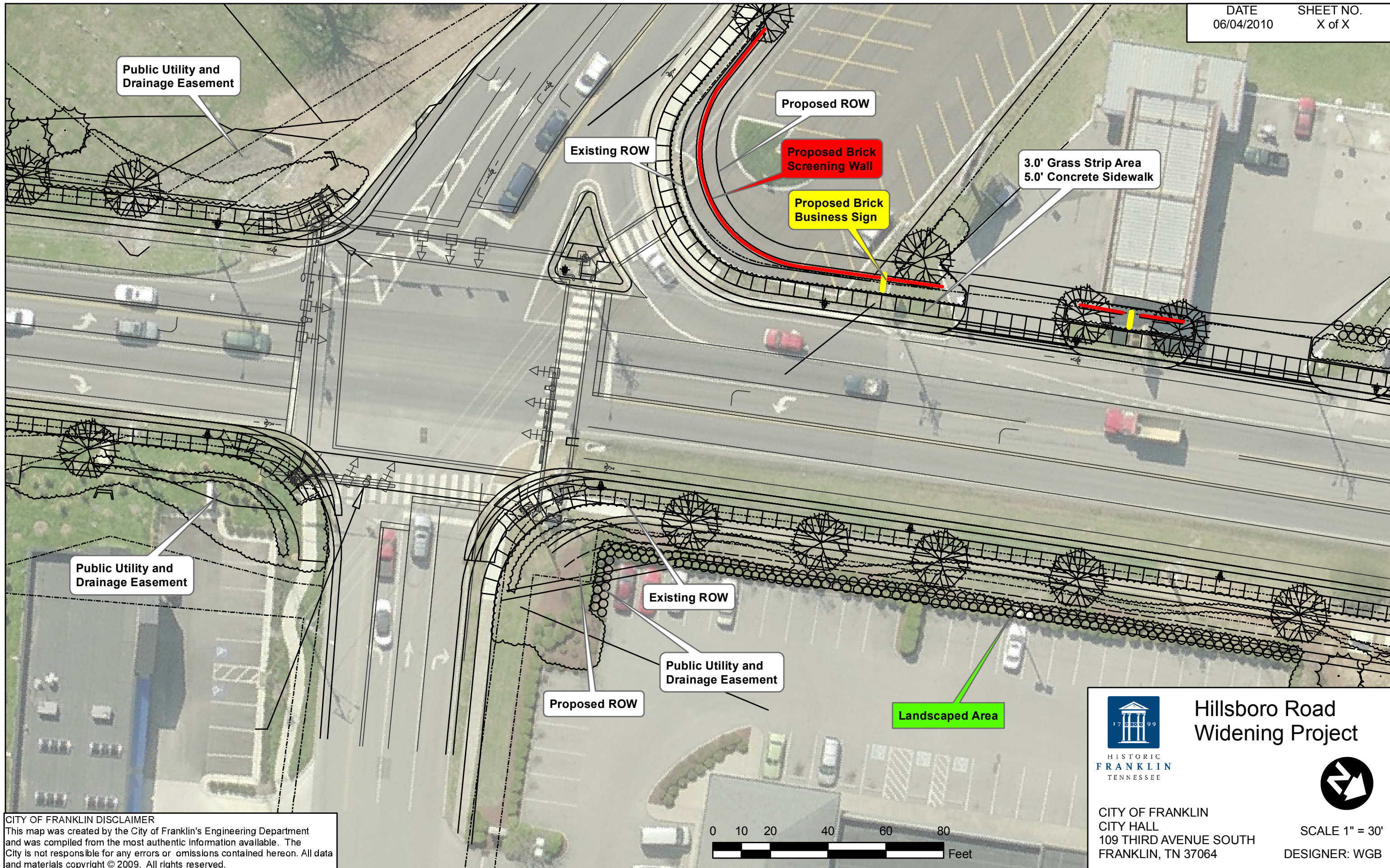


Hillsboro Road Widening Project

CITY OF FRANKLIN
CITY HALL
109 THIRD AVENUE SOUTH
FRANKLIN, TN 37064



SCALE 1" = 30'
DESIGNER: WGB



CITY OF FRANKLIN DISCLAIMER
 This map was created by the City of Franklin's Engineering Department and was compiled from the most authentic information available. The City is not responsible for any errors or omissions contained hereon. All data and materials copyright © 2009. All rights reserved.

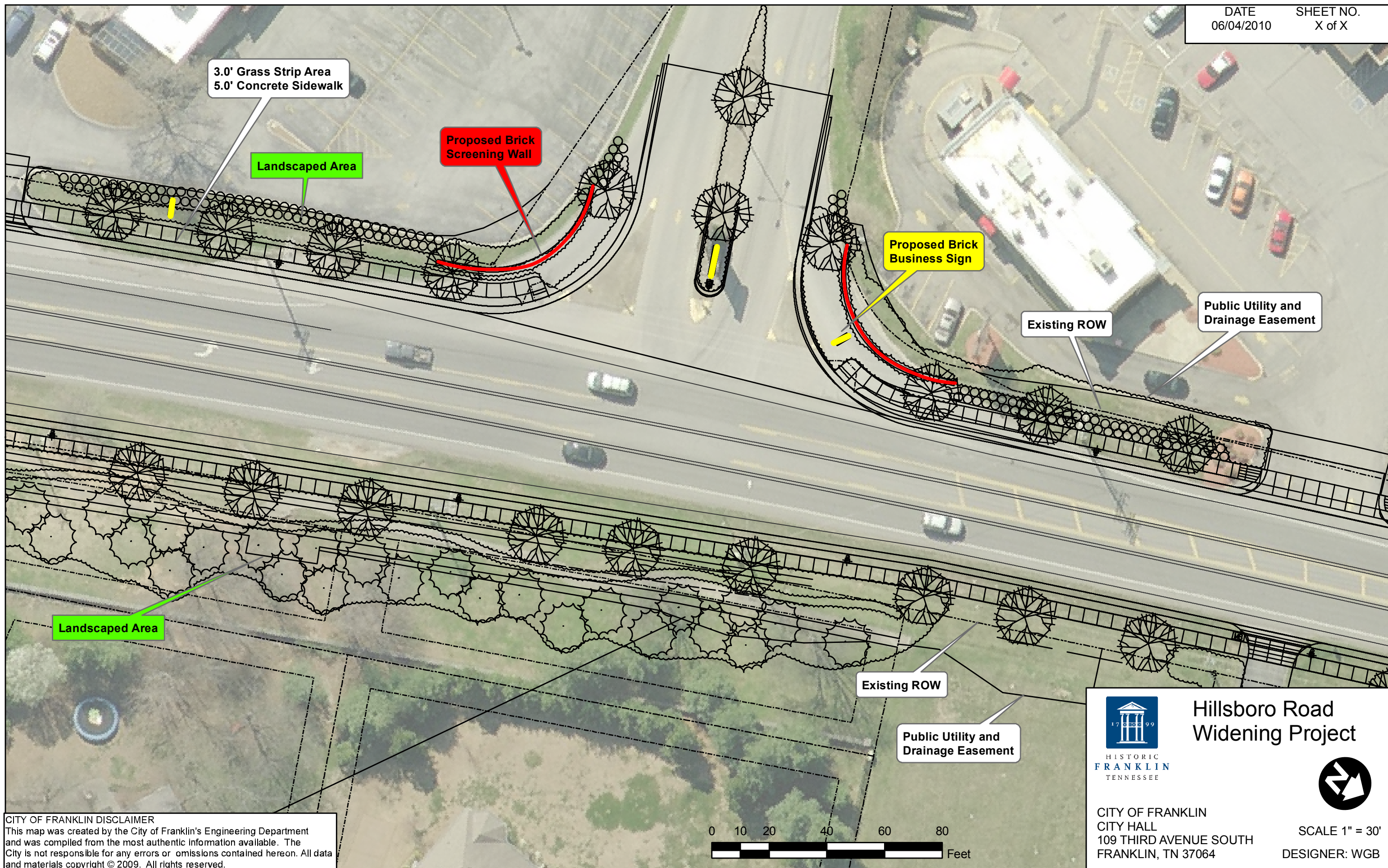


**Hillsboro Road
Widening Project**



SCALE 1" = 30'
DESIGNER: WGB

CITY OF FRANKLIN
 CITY HALL
 109 THIRD AVENUE SOUTH
 FRANKLIN, TN 37064



3.0' Grass Strip Area
5.0' Concrete Sidewalk

Landscaped Area

Proposed Brick
Screening Wall

Proposed Brick
Business Sign

Existing ROW

Public Utility and
Drainage Easement

Landscaped Area

Existing ROW

Public Utility and
Drainage Easement



Hillsboro Road Widening Project

CITY OF FRANKLIN
CITY HALL
109 THIRD AVENUE SOUTH
FRANKLIN, TN 37064



SCALE 1" = 30'
DESIGNER: WGB

CITY OF FRANKLIN DISCLAIMER
This map was created by the City of Franklin's Engineering Department and was compiled from the most authentic information available. The City is not responsible for any errors or omissions contained hereon. All data and materials copyright © 2009. All rights reserved.

