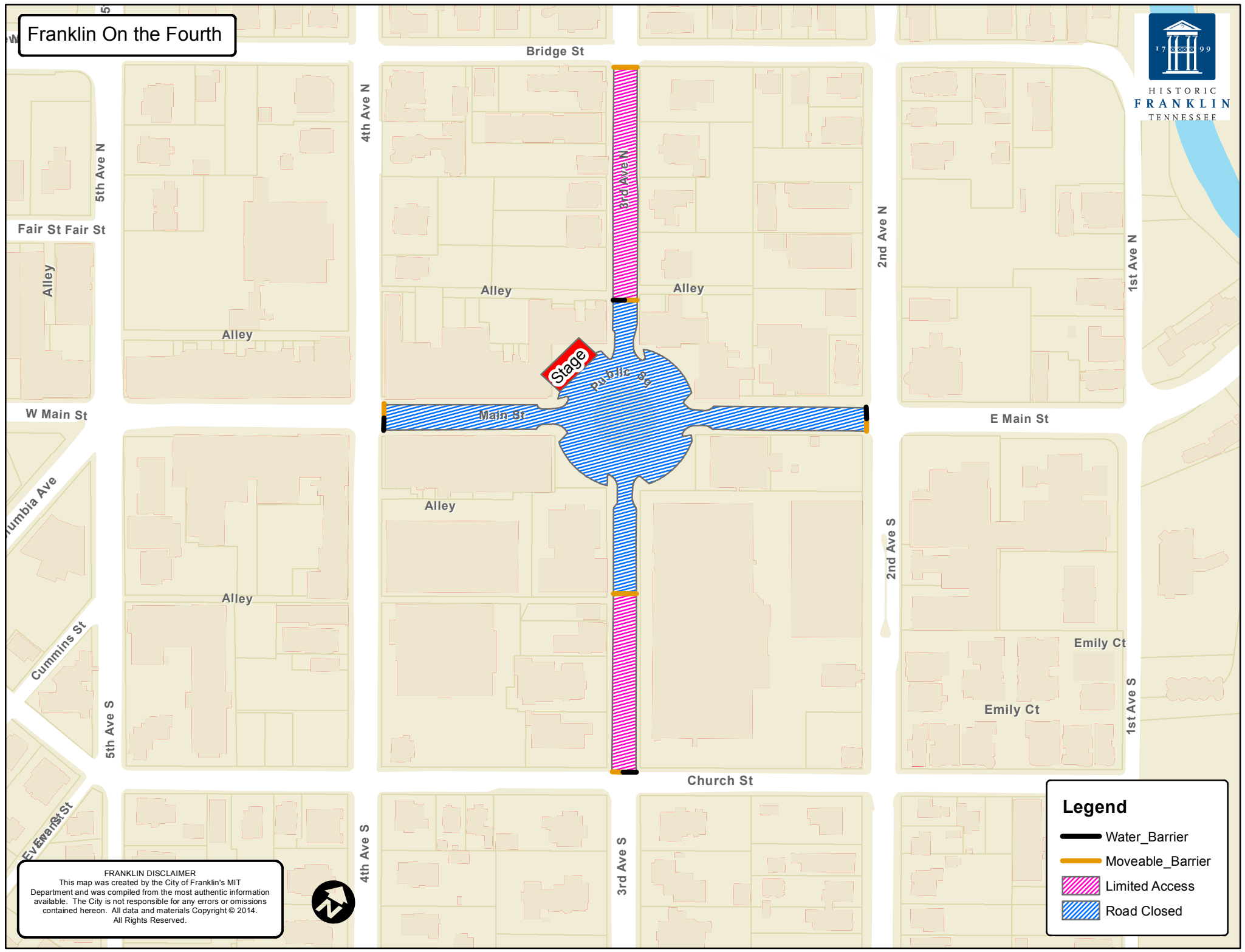






# Franklin On the Fourth



**FRANKLIN DISCLAIMER**  
 This map was created by the City of Franklin's MIT Department and was compiled from the most authentic information available. The City is not responsible for any errors or omissions contained hereon. All data and materials Copyright © 2014. All Rights Reserved.



**Legend**

-  Water\_Barrier
-  Moveable\_Barrier
-  Limited Access
-  Road Closed