

Ordinance 2009-71

TO BE ENTITLED: "AN ORDINANCE TO AUTHORIZE THE ESTABLISHMENT OF A SPECIAL ASSESSMENT DISTRICT FOR AND THE CONSTRUCTION OF SANITARY SEWER IMPROVEMENTS IN THE BOYD MILL AVENUE AREA."

WHEREAS, the City of Franklin, by Ordinance 98-13, has annexed into the City some 120 acres, more or less, located south of State Route 96 West and west of Downs Boulevard, generally known as the Boyd Mill Avenue Area; and

WHEREAS, pursuant to T.C.A. §§ 7-33-101 to 314, the Board of Mayor and Aldermen of the City has determined that it would be in the best interest of the property owners residing in the annexed area and of the public generally to construct sanitary sewer improvements in the area hereinafter described and to assess a portion of the cost of the said improvements against the properties to be benefited;

NOW THEREFORE:

SECTION I: BE IT ORDAINED BY THE BOARD OF MAYOR AND ALDERMEN OF THE CITY AS FOLLOWS:

1. The following sanitary sewer improvements shall be constructed:

A public sanitary sewer system for the Boyd Mill Avenue Area located in public rights-of-way and easements consisting of gravity and low pressure sewer lines with all required appurtenances (such as manholes, air release valves, service connections to each property, etc.) for a fully operational system. Individual service lines within the properties, electrical & plumbing work, and the grinder pump assemblies shall be the responsibility of the individual property owners.

2. The geographic limits of the properties to be benefited are as follows:

(See Exhibit A -- Map of Boyd Mill Sewer Assessment District attached)

Map-Parcel	Acres
64-28.02	7.33
64-28.03	5.06
64-29.00	5.50
64-30.00	1.67
64-33.00	0.73
64-33.01	0.65
64-34.00	0.36
77-2.01	15.30
77-2.02	12.77
77-3.00	0.61
77-4.00	0.52

77-5.00	1.06
77-6.00	1.00
77-7.00	6.47
77-7.01	2.54
77-8.00	1.71
77-9.00	4.44
77-10.00	1.03
77-11.00	3.76
77-12.00	19.56
77-13.00	39.59
77-13.02	1.32
77-13.03	1.01
77-14.00	1.40
77-14.01	1.38
77-15.00	0.44
77-16.00	0.40
77-17.00	0.87

Commencing at a point along the south right-of-way line of New Highway 96 West, which is the northwest corner of parcel 28.02, Map 64, all parcels being referenced to Tennessee State Board of Equalization Maps, as may be revised, which is also the point of beginning.

Thence east 390 feet along the north line of parcel 28.02 to the northwest corner of parcel 28.02, which is also a point along the south right-of-way line of New Highway 96 West and the west right-of-way line of Boyd Mill Avenue; thence east 175 feet along the north line of parcel 28.02, if extended to a point along the south right-of-way line of New Highway 96 West and the east right-of-way line of Boyd Mill Avenue; thence southwest 390 feet along the east right-of-way line of Boyd Mill Avenue to the northeast corner of parcel 29.00; thence south 195 feet along the east line of parcel 29.00; thence east 1,675 along the north line of parcels 29.00, 7.00, and 12.00 to the northeast corner of parcel 12.00; thence south 50 feet along the east line of parcel 12.00 to the northwest corner of parcel 13.00; thence east 1,090 feet along the north line of parcel 13.00 to the northeast corner of parcel 13.00, which is also a point along the west right-of-way line of Downs Boulevard; thence south 1,705 feet along the east line of parcel 13.00 to the southeast corner of parcel 13.00, which is also a point along the west right-of-way line of Downs Boulevard and the north right-of-way line of Boyd Mill Avenue; thence west 110 feet along the south line of parcel 13.00; thence south 20 feet along the north right-of-way line of Boyd Mill Avenue; thence west 180 feet along the south line of parcel 13.00; thence south 50 feet along the east line of parcel 14.00, if extended to a point along the south right-of-way line of Boyd Mill Avenue; thence south 385 feet along the east line of parcel 14.00 to the southeast corner of parcel 14.00; thence west 505 feet along the south line of parcels 14.00, 14.01, and 17.00 to the southwest corner of parcel 17.00, which is also a point along the east right-of-way line of Horton Lane; thence west 70 feet along the south south line of parcel 17.00, if extended to a point along the west right-of-way line of Horton Lane; thence south 715 feet along the east line of parcel 2.01; thence east 20 feet along the west right-of-way line of Horton Lane; thence south 175 feet along the east line of parcel 2.01 to the southeast corner of parcel 2.01, which is also a point along the west right-of-way line of Horton Lane; thence west 465 feet along the south line of parcel 2.01 to the southwest corner of parcel 2.01; thence northwest 230 feet along the south line of parcels 2.01 and 2.02; thence west 165 feet along the south line of parcel 2.02; thence southwest 260 feet along the south line of parcel 2.02 to the southeast corner of parcel 2.02; thence northwest 245 feet along the west line of parcel 2.02; thence northeast 110 feet along the west line of parcel 2.02; thence north 1,160 feet along the west line of parcel 2.02 to the northwest corner of parcel 2.02, which is also a point along the south right-of-way line of Boyd Mill Avenue; thence northwest 950 feet along the south right-of-way line of Boyd Mill Avenue to the southeast corner of parcel 33.01; thence southwest 25 feet along the east line of parcel 33.01; thence northwest 300 feet along the south line of parcel 33.01 to the southeast corner of parcel 28.03; thence west 610 feet along the south line of parcel 28.03; thence north

1,290 feet along the west line of parcels 28.03 and 28.02 to the northwest corner of parcel 28.02 which is also the point of beginning, and containing 138.48 acres in parceled land.

Pursuant to T.C.A. §7-33-311, the Board may authorize additional properties to be benefitted by the improvements and make equitable provisions so that any later-added properties bear their proportional share of the costs of the improvements.

3. Based upon a preliminary estimate prepared by David Parker, City Engineer/CIP Executive, an engineer licensed by the State of Tennessee, the costs of the above improvements is estimated at \$130,000.00, which includes the total construction costs for those improvements directly associated with providing a sanitary sewer collection system for the Boyd Mill Avenue Area. All improvements will be designed by, and construction supervised by, an engineer licensed by the State of Tennessee.

4. It is the intention of the Board that One Hundred percent (100%) of the City's cost for construction of the improvements shall be assessed against the benefitted properties listed in paragraph 2 and that improvement assessments shall be assessed annually against the benefitted property in the proportion that the assessed value of each lot or parcel bears to the whole assessed value of the benefitted properties, pursuant to T.C.A. §§7-33-310 to 314. The Board hereby pledges the full faith and credit of the City to satisfy any deficiency in collections of assessments for the improvements.

5. The benefitted property owners shall be allowed to pay off the total assessments authorized herein over a term of twenty (20) years. Improvement assessments shall be made annually by the Board when the levy of municipal property taxes is made and such assessments shall be due at the same time or times as the municipal property taxes are due, and shall be subject to the same penalties and interest, in the event of nonpayment, as are municipal property taxes. The Board may also permit benefitted property owners to pay in monthly installments. In the event any monthly payment shall be delinquent thirty (30) days after it is due and payable, and the whole balance of the improvement assessment shall then become delinquent and be subject to all penalties and interest as provided in this Ordinance.

6. An unpaid annual assessment, with penalty and interest, shall constitute a lien against the property, lot, or parcel against which it is assessed, shall attach as of the date the improvement assessment is made, and shall take precedence over all other liens, save those for state, county, and municipal property

taxes, and any prior special assessments. Such liens shall otherwise have such priority and shall be enforceable as is provided in T.C.A. §7-33-314.

7. It is understood that the City is bound by the terms of this Ordinance as to the estimated cost of the project, however, the total cost assessed may exceed the estimate by up to 10%.

8. Once the proposed improvements are complete and accepted by the City, each benefitted property shall be notified of sanitary sewer availability by the City and shall be allowed to connect to such facilities, as provided in Section 18-204 (4), or as amended, of the Franklin Municipal Code, and thereafter the benefitted owner shall be billed monthly for sewer services at the City's prevailing Minimum Bill. Upon connection to the sanitary sewer system the benefitted owner shall be billed a monthly sewer service charge as are all other customers of the sanitary sewer system of the City. Should the benefitted property not receive service from a public water system, the monthly sewer service charge shall be the City's Minimum Bill. The system development fee (SDF) and effluent disposal fee (EDF) shall be due at the time the connection is made (the Board of Mayor and Aldermen has waived the payment of the City's sewer access fee and the installation charge).

9. A public hearing shall be held on November 10, 2009 at 7:00 P.M. before the Board of Mayor and Aldermen, at which time the benefitted property owners may appear and be heard on the issue of whether the proposed improvements shall be undertaken as planned, or abandoned; whether the nature and scope of the improvements should be altered; and whether the improvements should be financed through the issuance of bonds on the "assessed value basis" as authorized by T.C.A. §§7-33-301 to 314.


10. Following the said public hearing, the Board shall confirm, amend or rescind this original Ordinance, as its final action pursuant to TCA §7-33-304. Such final action shall be the final determination of all issues presented, unless the owner of any property to be benefitted files, within ten (10) days of such final action, a petition for certiorari in the Williamson County Circuit Court, to review such action.

SECTION II: BE IT FINALLY ORDAINED BY THE BOARD OF MAYOR AND ALDERMEN OF THE CITY OF FRANKLIN, TENNESSEE, that this Ordinance shall take effect from and after its passage on second reading, the health, safety, and welfare of the citizens requiring it.

ATTEST:

CITY OF FRANKLIN, TENNESSEE:

By: 
ERIC S STUCKEY
City Administrator/Recorder

By: 
JOHN C. SCHROER
Mayor

Approved As To Form By Shauna Billingsley, Interim City Attorney

PASSED FIRST READING:

October 13, 2009

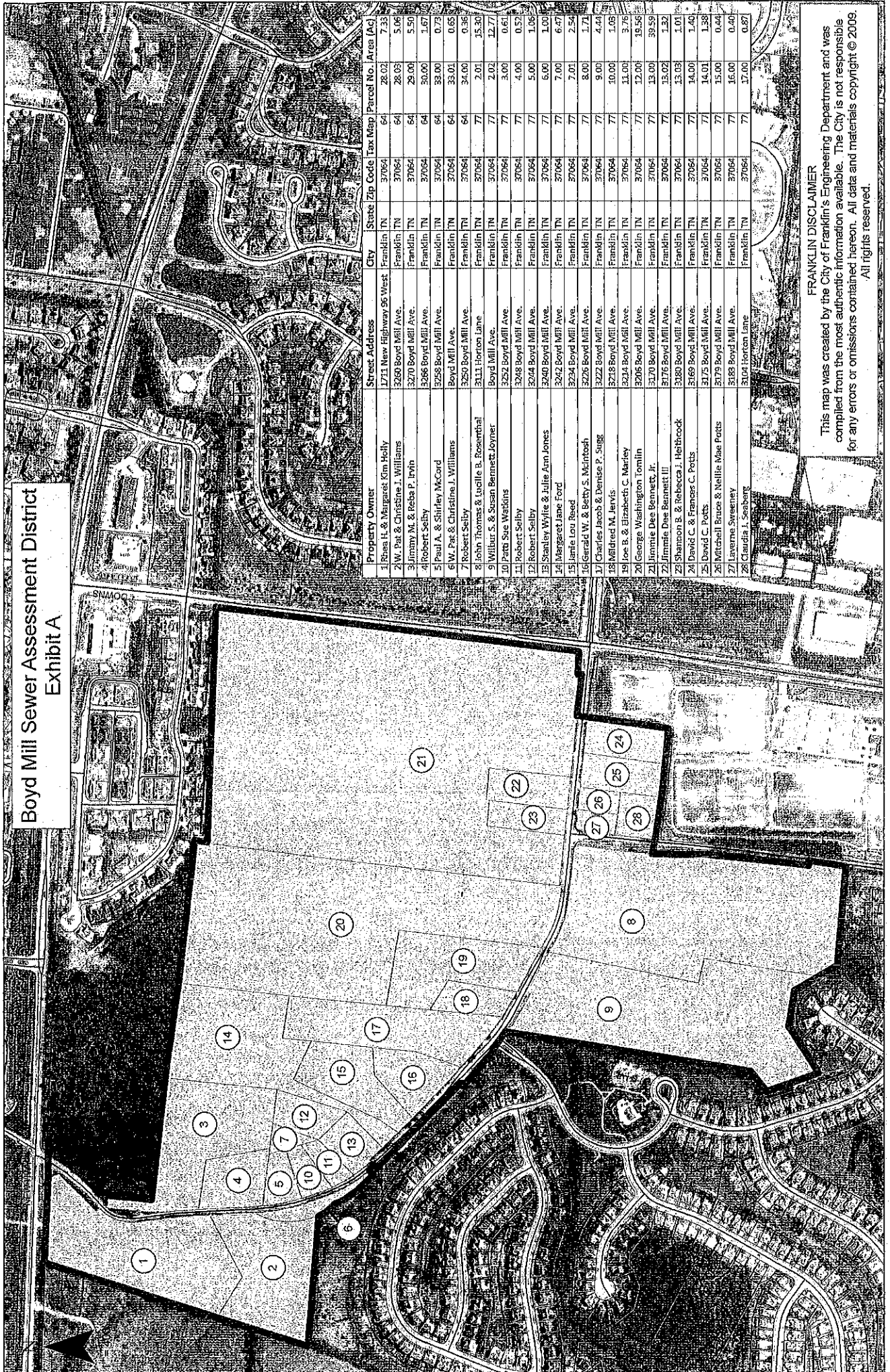
PUBLIC HEARING:

November 10, 2009

PASSED SECOND READING:

November 10, 2009

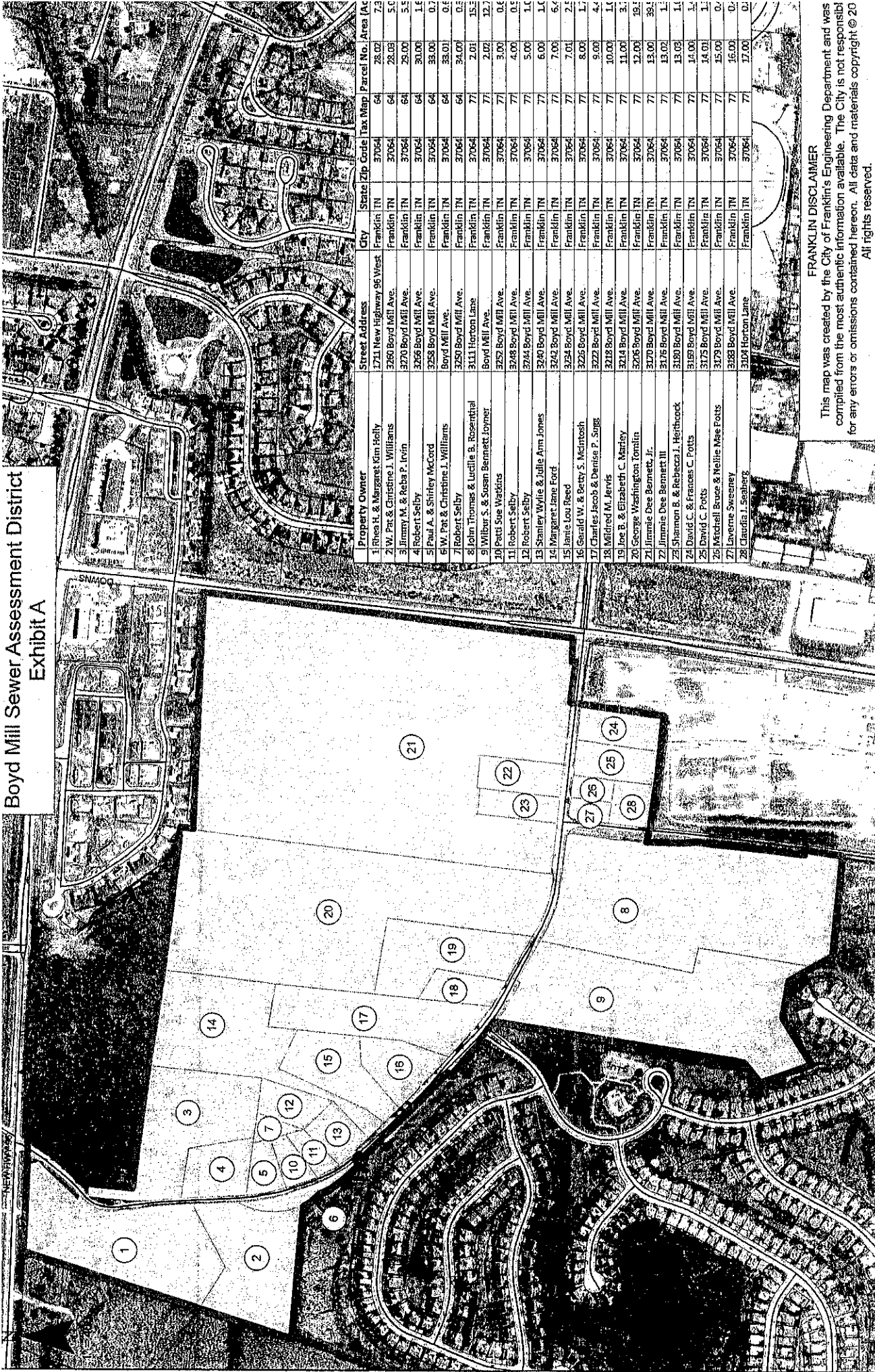
Boyd Mill Sewer Assessment District Exhibit A



Property Owner	Street Address	City	State	Zip Code	Tax Map Parcel No.	Area (Ac)
1 Renea H. & Margaret Kim Holly	1711 New Highway 95 West	Franklin TN	TN	37064	64	28.02
2 W. Pat & Christine J. Williams	3260 Boyd Mill Ave.	Franklin TN	TN	37064	64	28.03
3 Jimmy M. & Reba P. Irvin	3270 Boyd Mill Ave.	Franklin TN	TN	37064	64	29.00
4 Robert Selby	3266 Boyd Mill Ave.	Franklin TN	TN	37064	64	30.00
5 Paul A. & Shirley McCord	3258 Boyd Mill Ave.	Franklin TN	TN	37064	64	33.00
6 W. Pat & Christine J. Williams	Boyd Mill Ave.	Franklin TN	TN	37064	64	33.01
7 Robert Selby	3250 Boyd Mill Ave.	Franklin TN	TN	37064	64	34.00
8 John Thomas & Lucille B. Rosenthal	3111 Horton Lane	Franklin TN	TN	37064	77	2.01
9 Wilbur S. & Susan Bennett-Joyner	Boyd Mill Ave.	Franklin TN	TN	37064	77	2.02
10 Paro Sue Wadkins	3252 Boyd Mill Ave.	Franklin TN	TN	37064	77	3.00
11 Robert Selby	3248 Boyd Mill Ave.	Franklin TN	TN	37064	77	4.00
12 Robert Selby	3204 Boyd Mill Ave.	Franklin TN	TN	37064	77	5.00
13 Stanley White & Julie Ann Jones	3240 Boyd Mill Ave.	Franklin TN	TN	37064	77	5.00
14 Margaret Lane Ford	3242 Boyd Mill Ave.	Franklin TN	TN	37064	77	6.47
15 Jamie Lou Reed	3234 Boyd Mill Ave.	Franklin TN	TN	37064	77	7.01
16 Gerald W. & Betty S. McIntosh	3226 Boyd Mill Ave.	Franklin TN	TN	37064	77	8.00
17 Charles Jacob & Denise P. Stuge	3222 Boyd Mill Ave.	Franklin TN	TN	37064	77	9.00
18 Mildred M. Jarvis	3218 Boyd Mill Ave.	Franklin TN	TN	37064	77	10.00
19 Joe B. & Elizabeth C. Marley	3214 Boyd Mill Ave.	Franklin TN	TN	37064	77	11.00
20 George Washington Tomlin	3206 Boyd Mill Ave.	Franklin TN	TN	37064	77	12.00
21 Jimmie Dee Bennett, Jr.	3170 Boyd Mill Ave.	Franklin TN	TN	37064	77	13.00
22 Jimmie Dee Bennett III	3176 Boyd Mill Ave.	Franklin TN	TN	37064	77	13.02
23 Shannon B. & Rebecca J. Hethcock	3180 Boyd Mill Ave.	Franklin TN	TN	37064	77	13.03
24 David C. & Frances C. Poets	3169 Boyd Mill Ave.	Franklin TN	TN	37064	77	14.00
25 David C. Poets	3175 Boyd Mill Ave.	Franklin TN	TN	37064	77	14.01
26 Mitchell Bruce & Nellie Mae Poets	3179 Boyd Mill Ave.	Franklin TN	TN	37064	77	15.00
27 Laverne Sweeney	3183 Boyd Mill Ave.	Franklin TN	TN	37064	77	16.00
28 Claudia J. Seaberg	3104 Horton Lane	Franklin TN	TN	37064	77	17.00

FRANKLIN DISCLAIMER
 This map was created by the City of Franklin's Engineering Department and was compiled from the most authentic information available. The City is not responsible for any errors or omissions contained hereon. All data and materials copyright © 2009. All rights reserved.

Boyd Mill Sewer Assessment District
Exhibit A



Property Owner	Street Address	City	State	Zip Code	Tax Map	Parcel No.	Area [Ac]
1. Rhva H. & Margaret Kim Healy	3211 New Highway 96 West	Franklin TN	TN	37064	64	28.02	7.3
2. W. Pat & Christine J. Williams	3260 Boyd Mill Ave.	Franklin TN	TN	37064	64	28.05	5.0
3. Jimmy M. & Reba P. Irvin	3270 Boyd Mill Ave.	Franklin TN	TN	37064	64	29.00	5.1
4. Robert Selby	3266 Boyd Mill Ave.	Franklin TN	TN	37064	64	30.00	1.6
5. Paul A. & Shirley McCond	3258 Boyd Mill Ave.	Franklin TN	TN	37064	64	33.00	0.7
6. W. Pat & Christine J. Williams	Boyd Mill Ave.	Franklin TN	TN	37064	64	33.01	0.6
7. Robert Selby	3250 Boyd Mill Ave.	Franklin TN	TN	37064	64	34.00	0.3
8. John Thomas & Lucille B. Rosenthal	3111 Horton Lane	Franklin TN	TN	37064	77	2.01	15.3
9. Wilbur S. & Susan Bennett Joyner	Boyd Mill Ave.	Franklin TN	TN	37064	77	2.02	12.7
10. Patti Sue Waddins	3252 Boyd Mill Ave.	Franklin TN	TN	37064	77	3.00	0.6
11. Robert Selby	3248 Boyd Mill Ave.	Franklin TN	TN	37064	77	4.00	0.5
12. Robert Selby	3244 Boyd Mill Ave.	Franklin TN	TN	37064	77	5.00	1.0
13. Stanley Wylie & Julie Ann Jones	3240 Boyd Mill Ave.	Franklin TN	TN	37064	77	6.00	1.0
14. Margaret Jane Ford	3242 Boyd Mill Ave.	Franklin TN	TN	37064	77	7.00	6.4
15. Jamie Lou Reed	3234 Boyd Mill Ave.	Franklin TN	TN	37064	77	7.01	2.5
16. Gerald W. & Betty S. McIntosh	3228 Boyd Mill Ave.	Franklin TN	TN	37064	77	8.00	1.7
17. Charles Jacob & Denise P. Sings	3222 Boyd Mill Ave.	Franklin TN	TN	37064	77	9.00	4.4
18. Mildred M. Jervis	3218 Boyd Mill Ave.	Franklin TN	TN	37064	77	10.00	1.1
19. Joe B. & Elizabeth C. Marley	3214 Boyd Mill Ave.	Franklin TN	TN	37064	77	11.00	3.1
20. George Washington Tomalin	3208 Boyd Mill Ave.	Franklin TN	TN	37064	77	12.00	19.1
21. Jimmie Dee Bennett, Jr.	3202 Boyd Mill Ave.	Franklin TN	TN	37064	77	13.00	35.1
22. Jimmie Dee Bennett III	3178 Boyd Mill Ave.	Franklin TN	TN	37064	77	13.02	1.1
23. Shannon B. & Rebecca J. Heitbock	3180 Boyd Mill Ave.	Franklin TN	TN	37064	77	13.03	1.1
24. David C. & Frances C. Potts	3169 Boyd Mill Ave.	Franklin TN	TN	37064	77	14.00	3.1
25. David C. Potts	3175 Boyd Mill Ave.	Franklin TN	TN	37064	77	14.01	1.1
26. Mitchell Bruce & Nellie Mae Potts	3179 Boyd Mill Ave.	Franklin TN	TN	37064	77	15.00	0.7
27. Laverne Swesney	3183 Boyd Mill Ave.	Franklin TN	TN	37064	77	16.00	0.7
28. Claudia J. Seaberg	3104 Horton Lane	Franklin TN	TN	37064	77	17.00	0.1

FRANKLIN DISCLAIMER
This map was created by the City of Franklin's Engineering Department and was compiled from the most authentic information available. The City is not responsible for any errors or omissions contained hereon. All data and materials copyright © 20
All rights reserved.