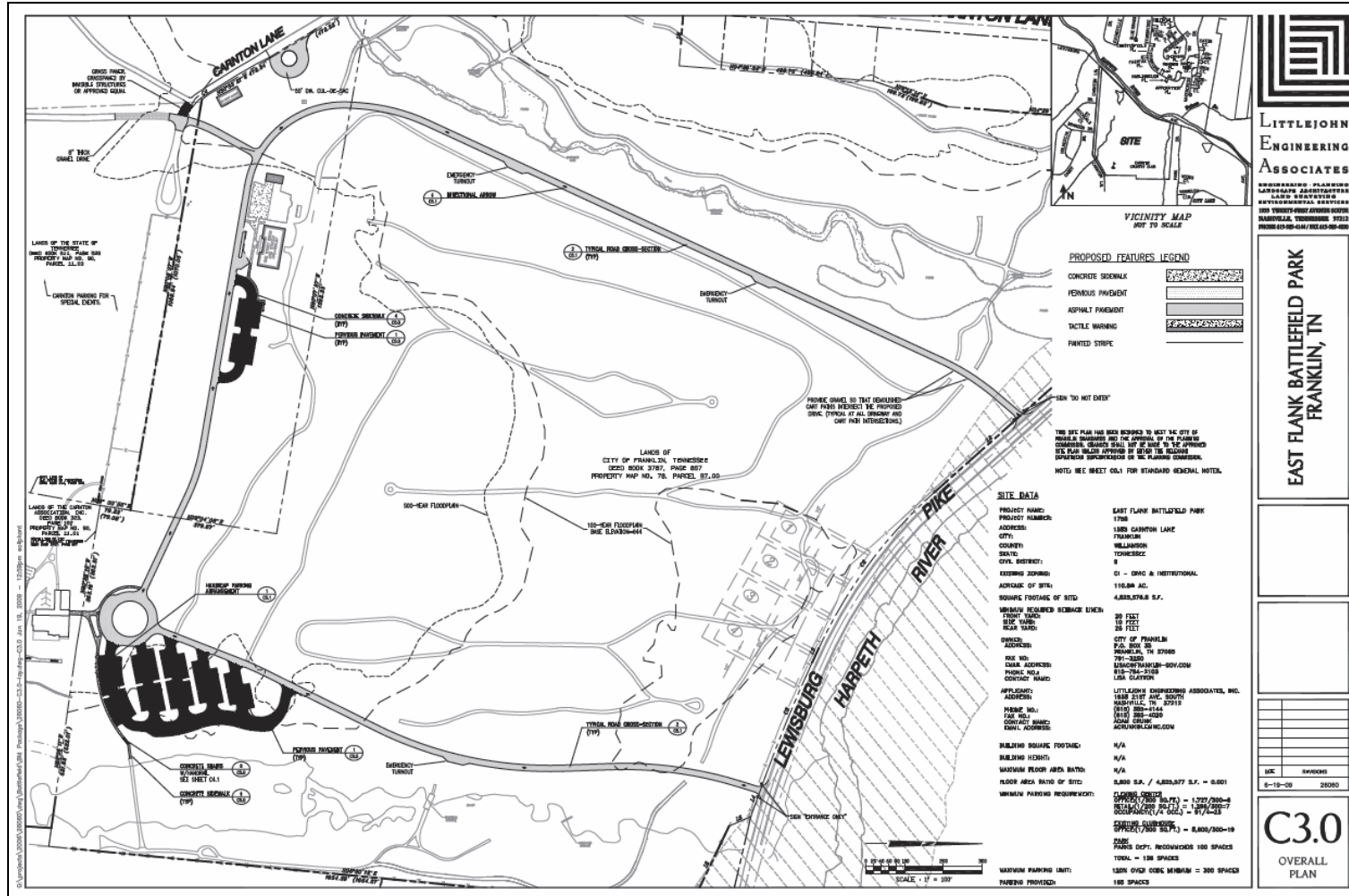


Eastern Flank Battlefield Park—Historic Drive (Original Design) estimated cost: \$ 1,308,480.00

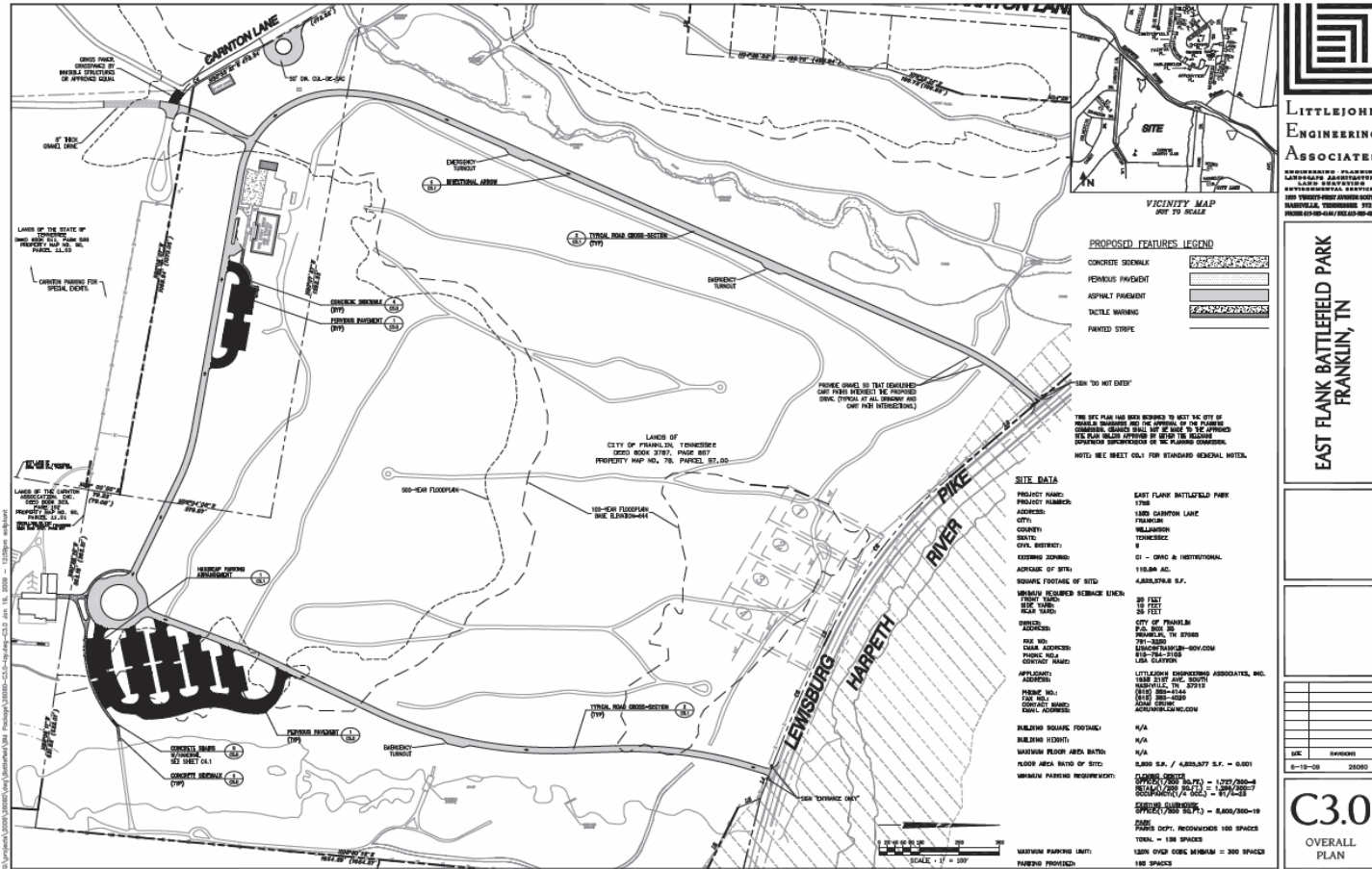


Mobilization and Staking	\$ 46,000.00
Demolition	\$ 201,625.00
Erosion and Sediment Control	\$ 49,900.00
Paving and Grading	\$ 912,095.00
Hardscape	\$ 25,650.00
Stormwater	\$ 44,460.00
Landscape	\$ 28,750.00
Total Probable Cost	\$1,308,480.00

Option I

Eastern Flank Battlefield Park—Historic Drive

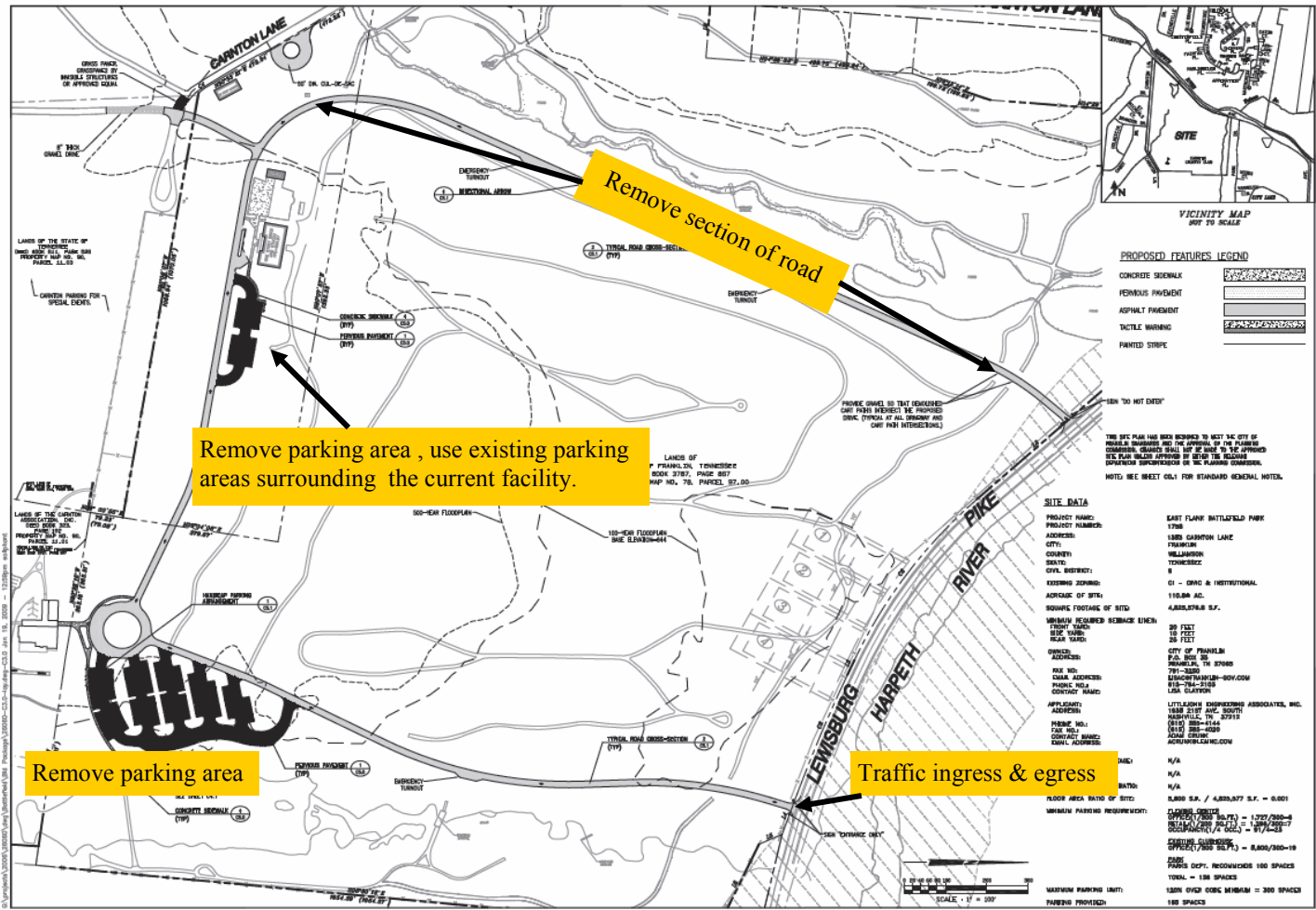
(Original Design—*pea gravel & tar application (i.e. Harlinsdale)* estimated cost: \$ 650,000.00)



Mobilization and Staking	\$ 46,000.00
Demolition	\$ 201,625.00
Erosion and Sediment Control	\$ 49,900.00
Paving (pea gravel & tar) and Grading	\$ 353,415.00
Curb & Gutter	\$ 25,650.00
Stormwater	\$ 44,460.00
Landscape	\$ 28,750.00
Total Probable Cost	\$650,000.00

Option II

**Eastern Flank Battlefield Park—Historic Drive
(Modified Design (2-lane road —Chert) estimated cost: \$241,700.00)**



LITTLEJOHN ENGINEERING ASSOCIATES
 ARCHITECTURAL PLANNING
 LANDSCAPE ARCHITECTURE
 LAND SURVEYING
 ENVIRONMENTAL SERVICES
 AND TRAFFIC ENGINEERING
 1818 21ST AVE. SOUTH
 NASHVILLE, TENNESSEE 37215
 PHONE: (615) 298-4144 FAX: (615) 298-4028

**EAST FLANK BATTLEFIELD PARK
FRANKLIN, TN**

**C3.0
OVERALL
PLAN**

DATE: 6-19-20
 SHEET NO: 20200

- Mobilization and Staking \$ 23,000.00
 - Erosion and Sediment Control \$ 24,950.00
 - Chert Surfacing: 8inch x 22 foot width \$18,750
 - Stormwater (drainage pipe & headwalls)\$ 25,000.00
 - Contractor Fee for Construction: \$150,000.00 (include equipment/manpower)
-
- Total Probable Cost \$241,700.00 (estimate)

Option III